

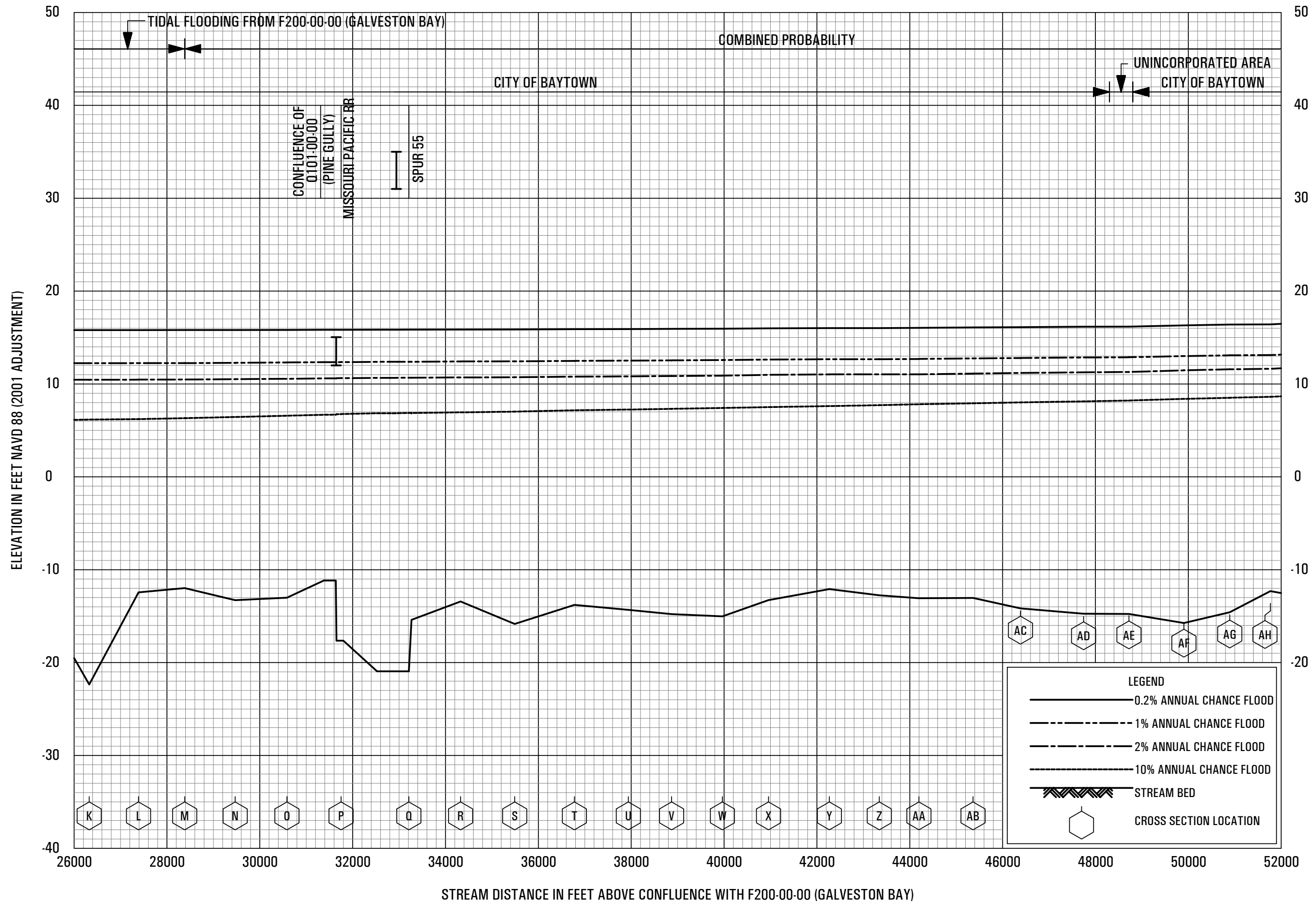
**FLOOD PROFILES**

Q100-00-00 (CEDAR BAYOU)

FEDERAL EMERGENCY MANAGEMENT AGENCY

HARRIS COUNTY, TX  
AND INCORPORATED AREAS

Q01P

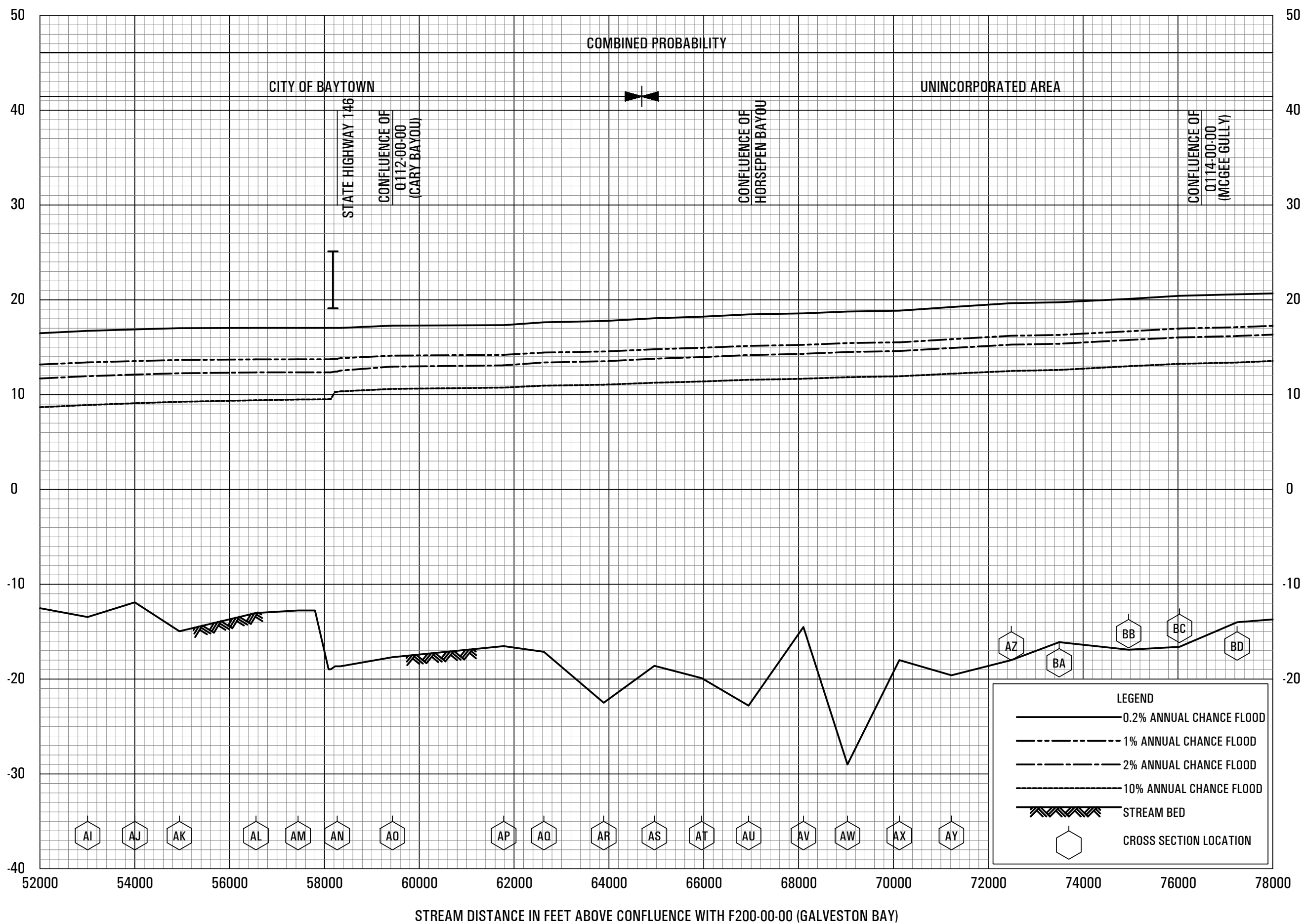


**FLOOD PROFILES**

0100-00-00 (CEDAR BAYOU)

FEDERAL EMERGENCY MANAGEMENT AGENCY  
**HARRIS COUNTY, TX**  
 AND INCORPORATED AREAS

ELEVATION IN FEET NAVD 88 (2001 ADJUSTMENT)



FLOOD PROFILES

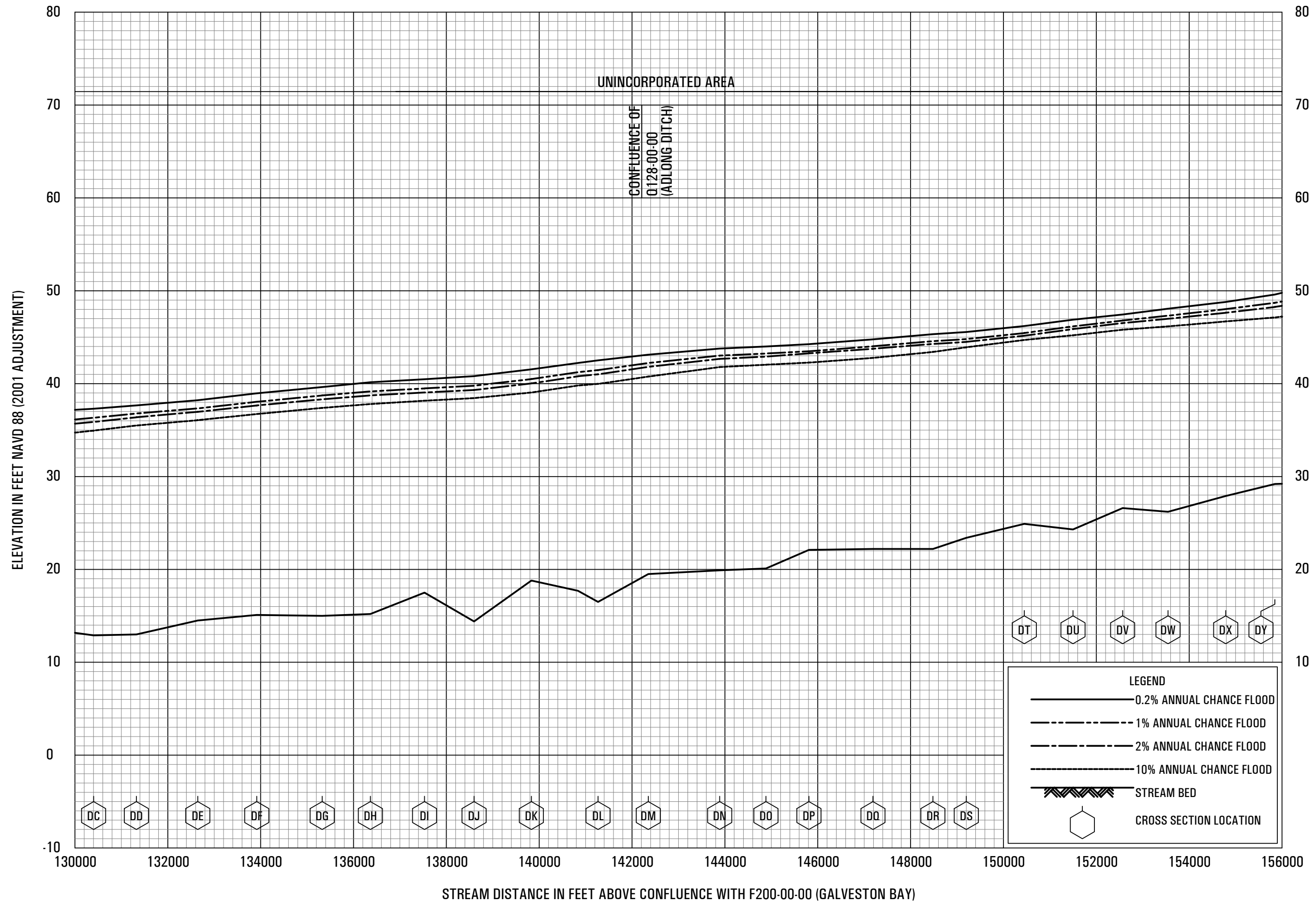
0100-00-00 (CEDAR BAYOU)

FEDERAL EMERGENCY MANAGEMENT AGENCY  
HARRIS COUNTY, TX  
AND INCORPORATED AREAS

Q03P





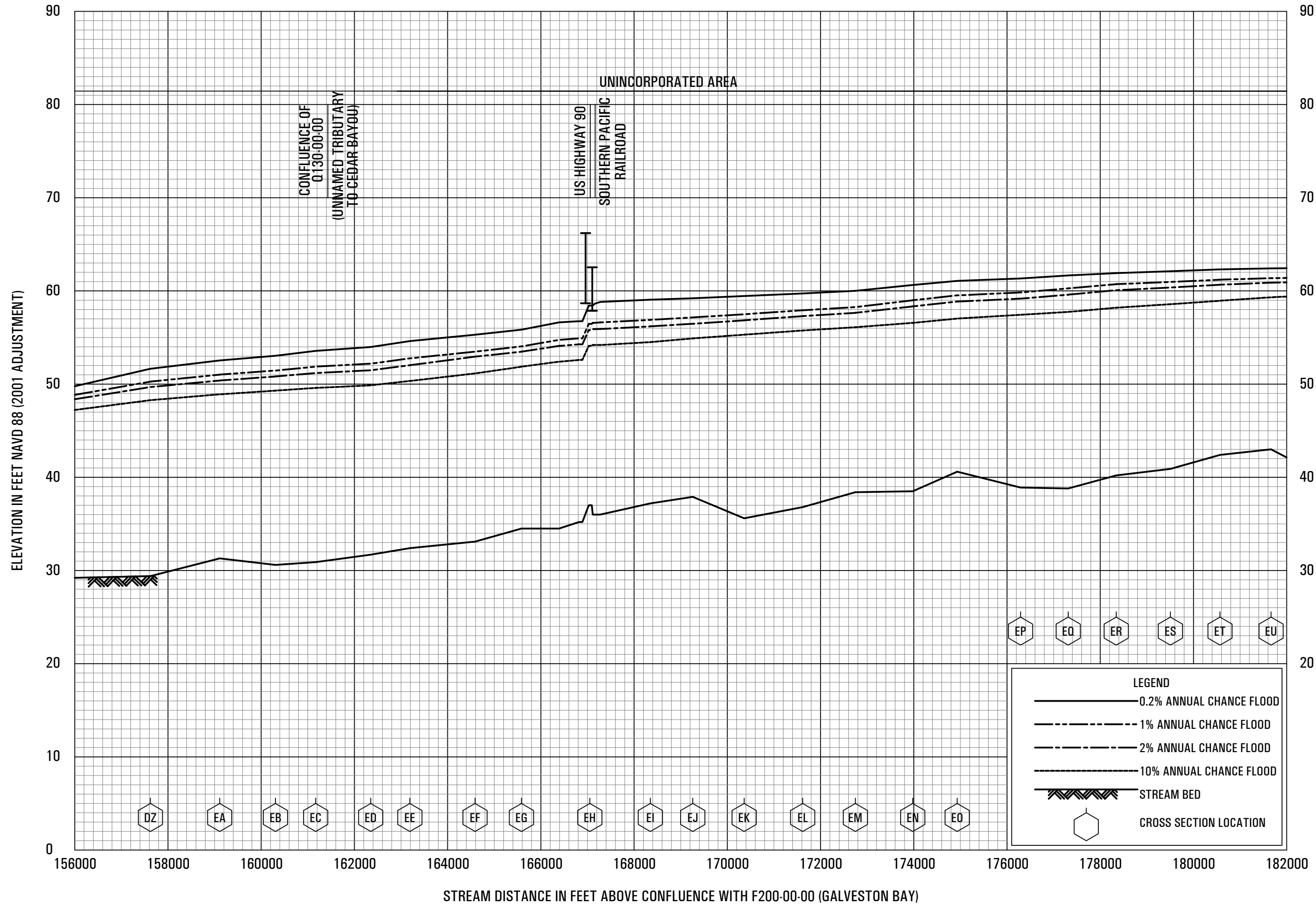


**FLOOD PROFILES**

0100-00-00 (CEDAR BAYOU)

FEDERAL EMERGENCY MANAGEMENT AGENCY  
**HARRIS COUNTY, TX**  
 AND INCORPORATED AREAS

**Q06P**



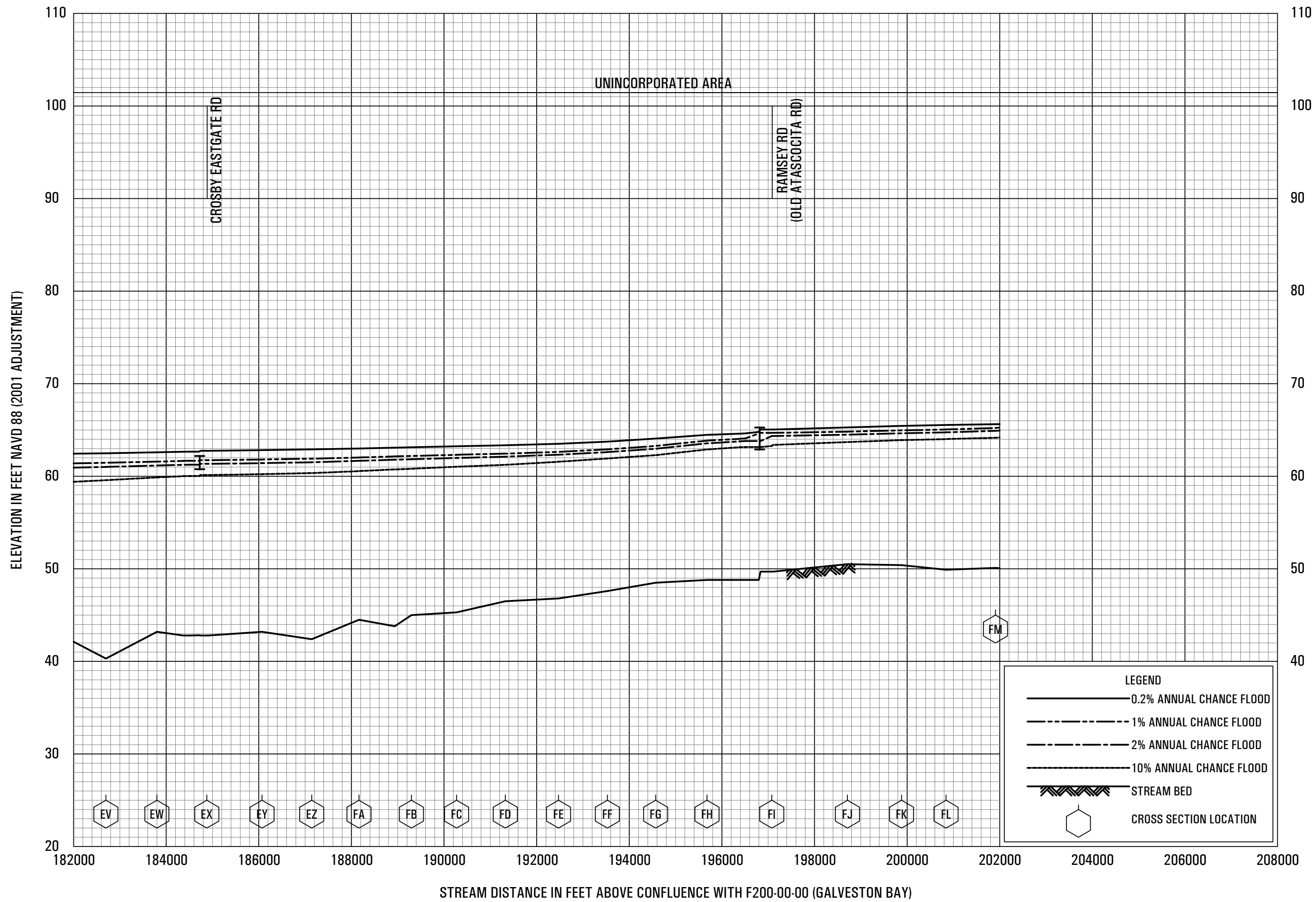
FLOOD PROFILES

Q100-00-00 (CEDAR BAYOU)

FEDERAL EMERGENCY MANAGEMENT AGENCY

HARRIS COUNTY, TX  
AND INCORPORATED AREAS

Q07P



**FLOOD PROFILES**

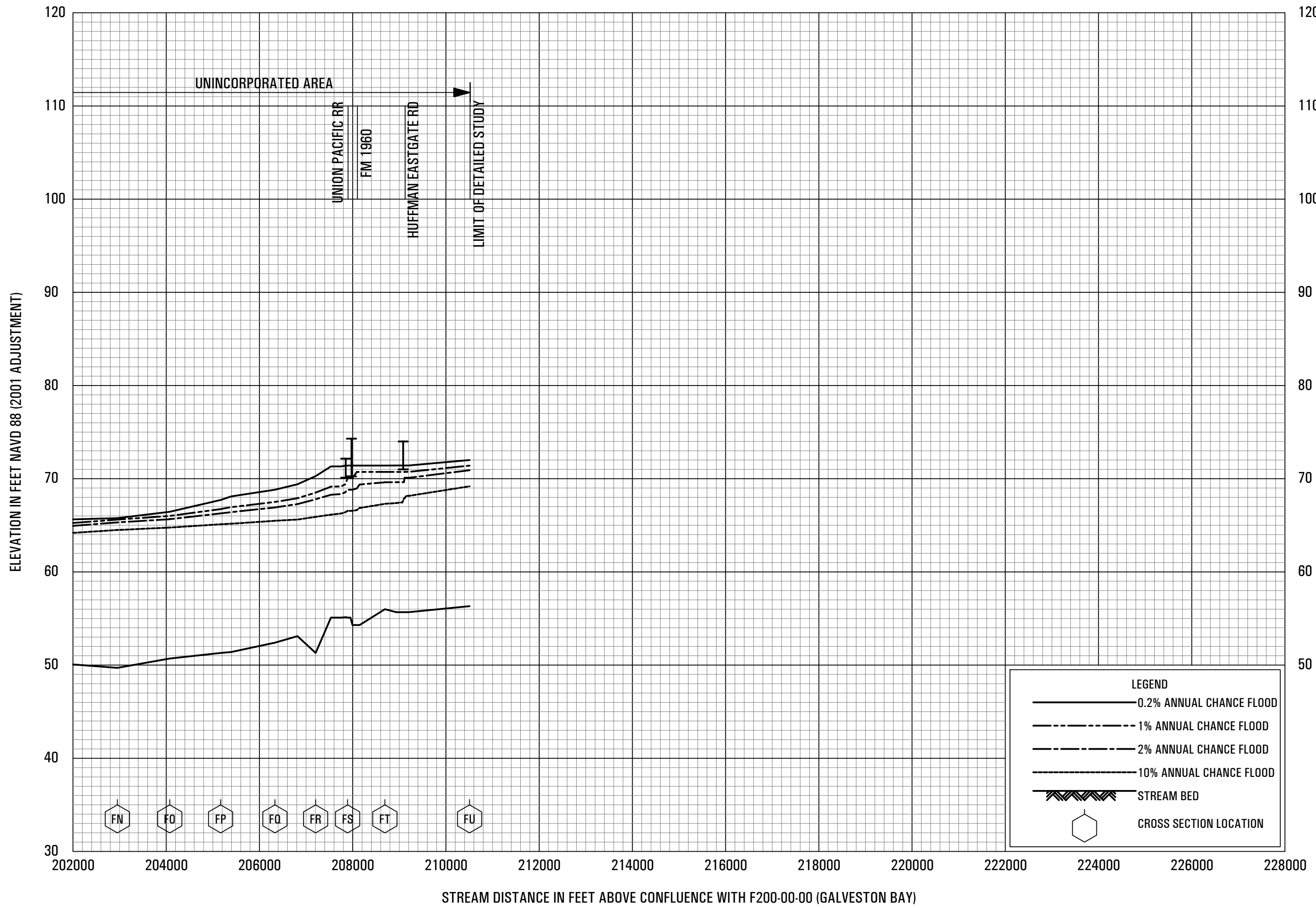
0100-00-00 (CEDAR BAYOU)

FEDERAL EMERGENCY MANAGEMENT AGENCY

HARRIS COUNTY, TX

AND INCORPORATED AREAS

**Q08P**



**FLOOD PROFILES**

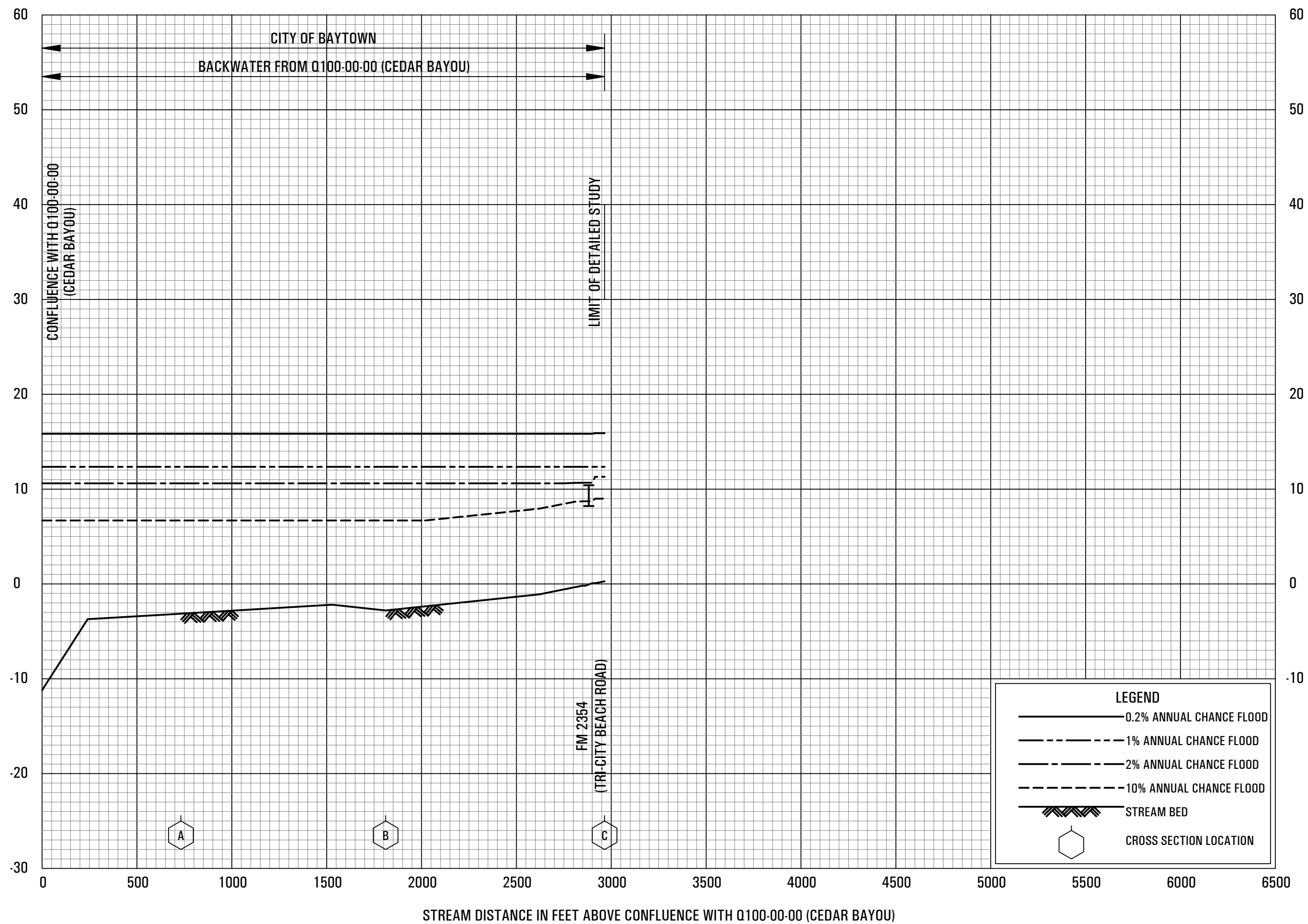
Q100-00-00 (CEDAR BAYOU)

FEDERAL EMERGENCY MANAGEMENT AGENCY

HARRIS COUNTY, TX  
AND INCORPORATED AREAS

Q09P

ELEVATION IN FEET NAVD 88 (2001 ADJUSTMENT)



FLOOD PROFILES

Q101-00-00 (PINE GULLY)

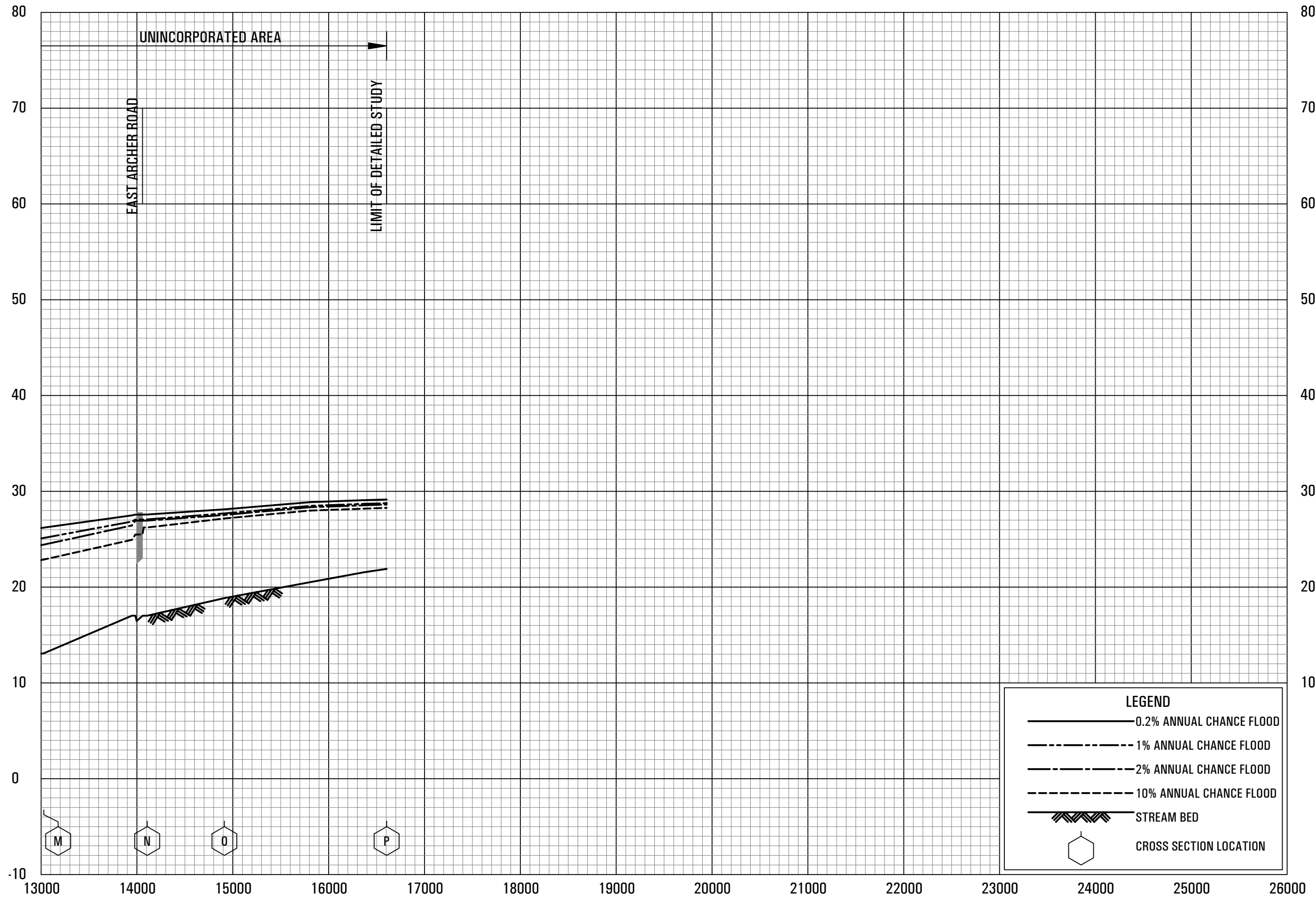
FEDERAL EMERGENCY MANAGEMENT AGENCY

HARRIS COUNTY, TX  
AND INCORPORATED AREAS

Q10P



ELEVATION IN FEET NAVD 88 (2001 ADJUSTMENT)



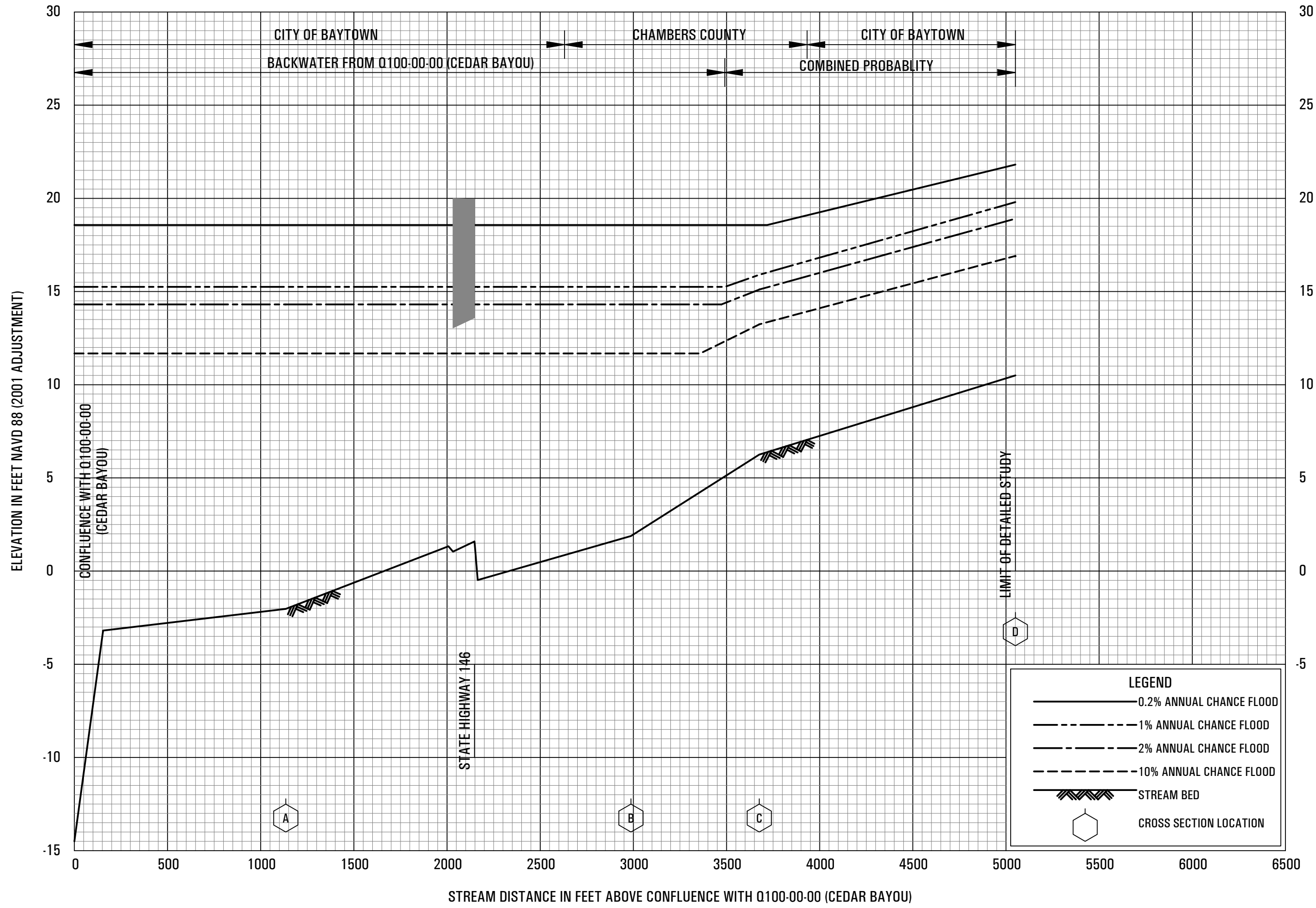
STREAM DISTANCE IN FEET ABOVE CONFLUENCE WITH Q100-00-00 (CEDAR BAYOU)

**FLOOD PROFILES**

0112-00-00 (CARY BAYOU)

FEDERAL EMERGENCY MANAGEMENT AGENCY  
**HARRIS COUNTY, TX**  
AND INCORPORATED AREAS

**Q12P**



**FLOOD PROFILES**

HORSEPEN BAYOU (CITY OF BAYTOWN)

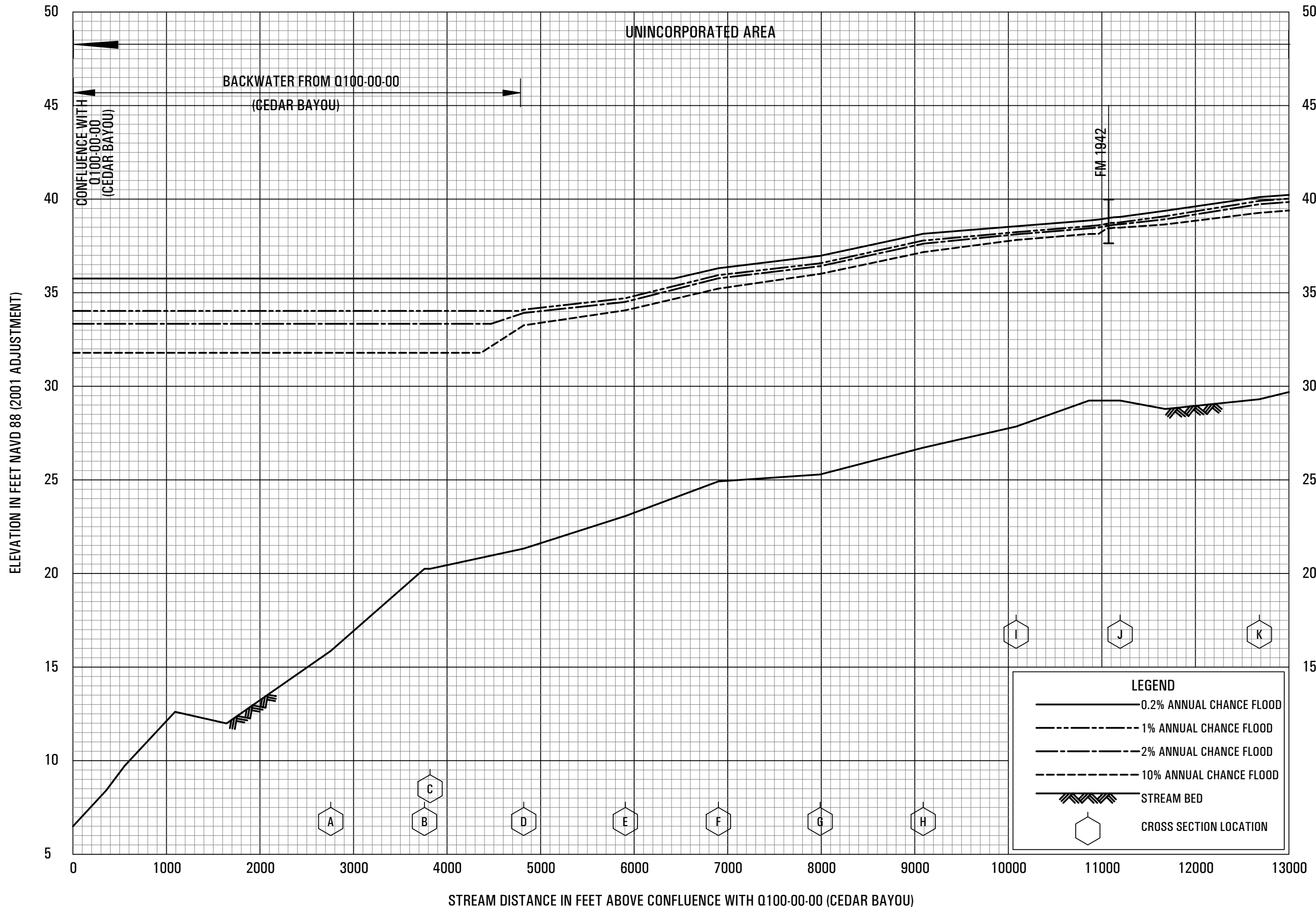
FEDERAL EMERGENCY MANAGEMENT AGENCY

HARRIS COUNTY, TX  
AND INCORPORATED AREAS

Q13P



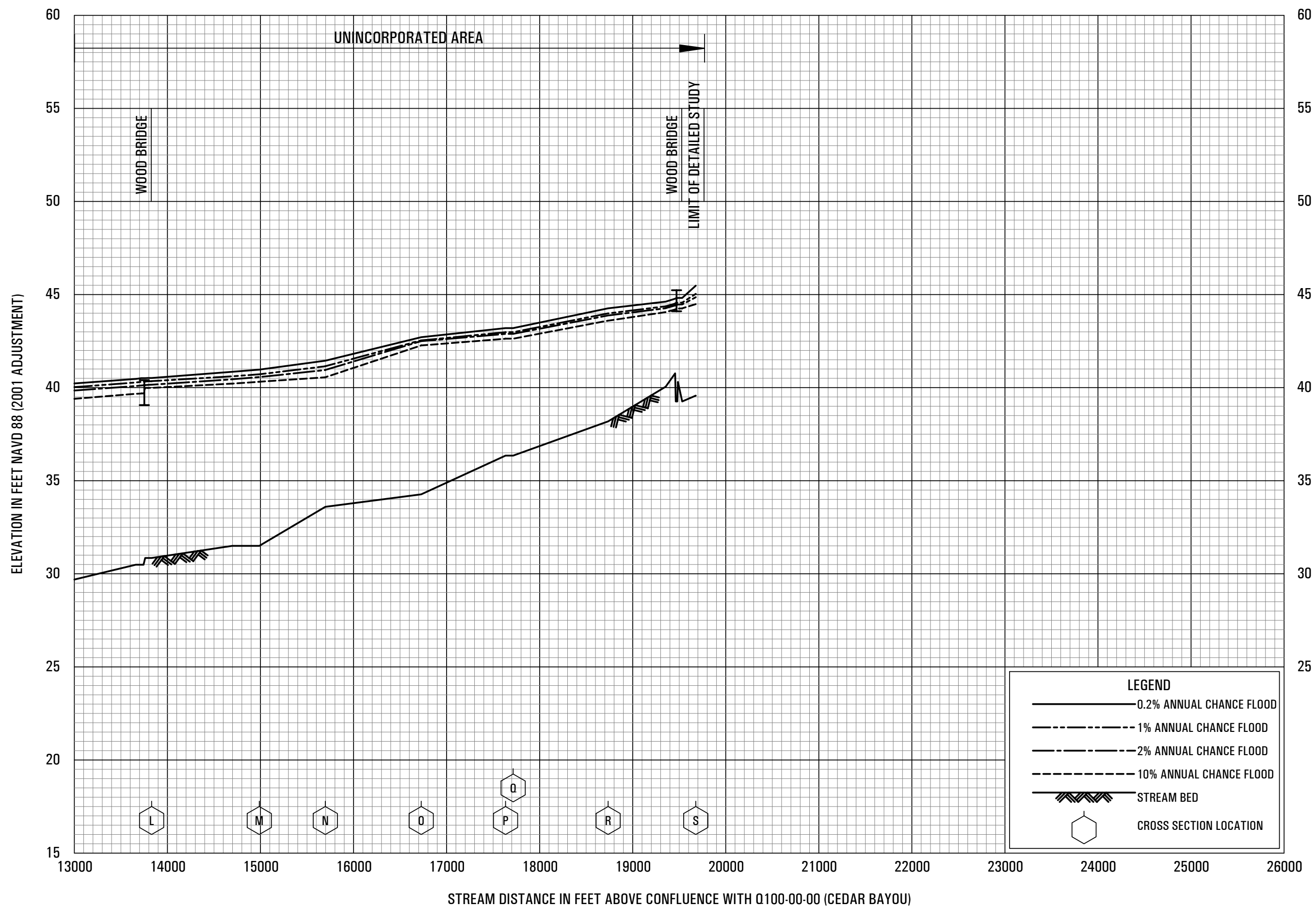




**FLOOD PROFILES**  
 Q122-00-00 (CLAWSON DITCH)

FEDERAL EMERGENCY MANAGEMENT AGENCY  
**HARRIS COUNTY, TX**  
 AND UNINCORPORATED AREAS

**Q16P**



**FLOOD PROFILES**  
Q122-00-00 (CLAWSON DITCH)

FEDERAL EMERGENCY MANAGEMENT AGENCY  
HARRIS COUNTY, TX  
AND UNINCORPORATED AREAS

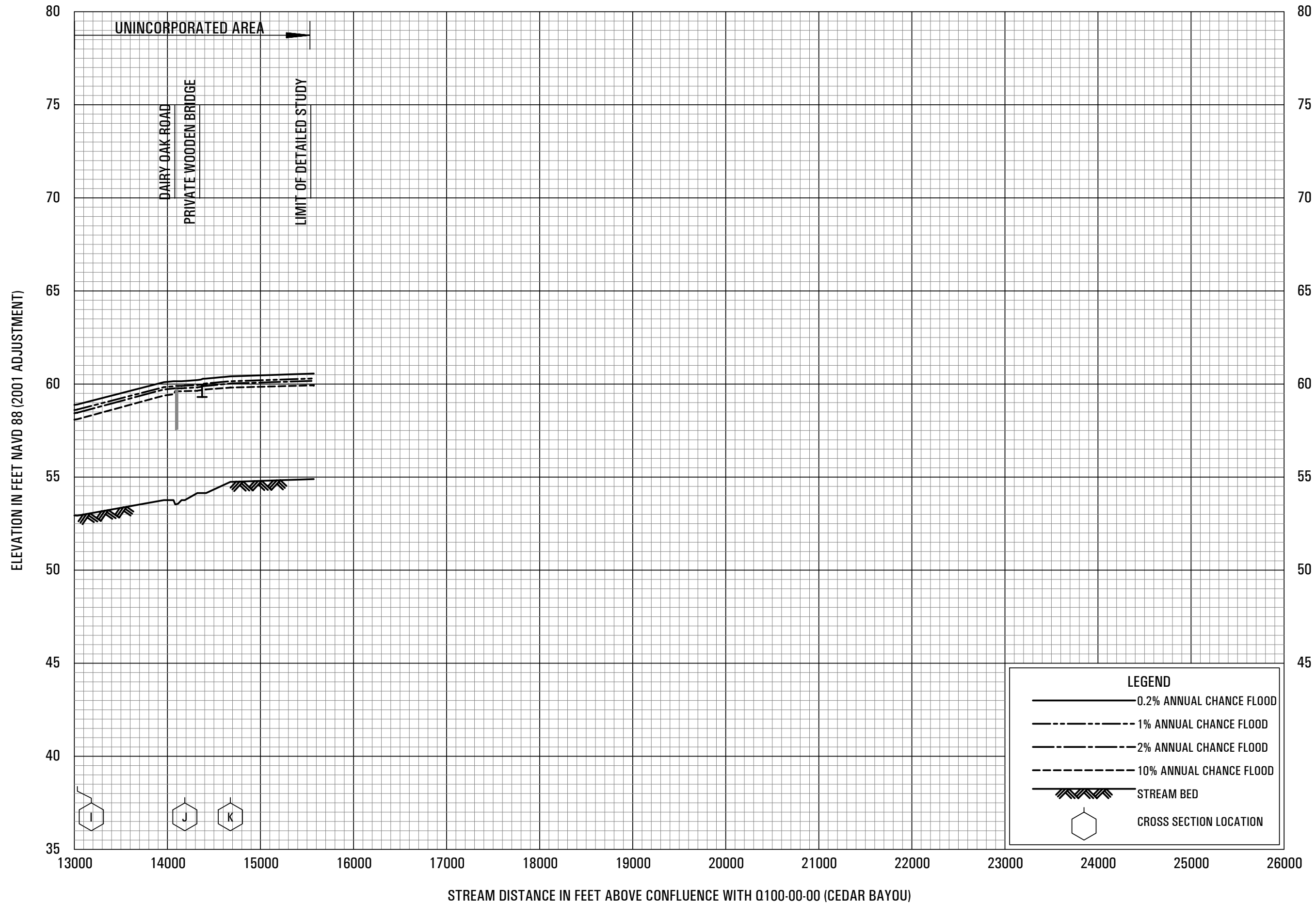
**Q17P**











**FLOOD PROFILES**

Q130-00-00 (UNNAMED TRIBUTARY TO CEDAR BAYOU)

FEDERAL EMERGENCY MANAGEMENT AGENCY

HARRIS COUNTY, TX  
AND UNINCORPORATED AREAS

Q22P

