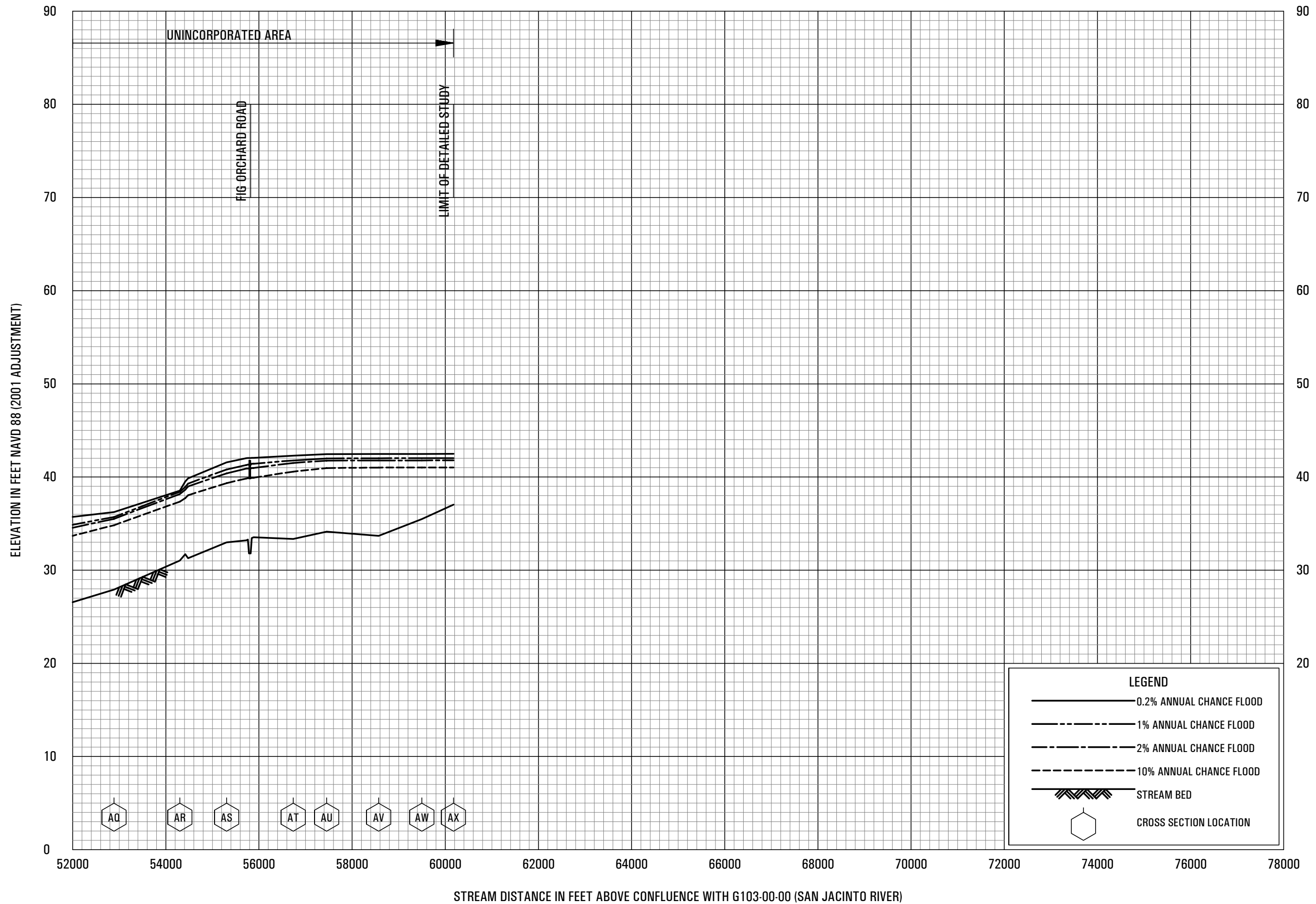


FLOOD PROFILES

0100-00-00 (GOOSE CREEK)

FEDERAL EMERGENCY MANAGEMENT AGENCY

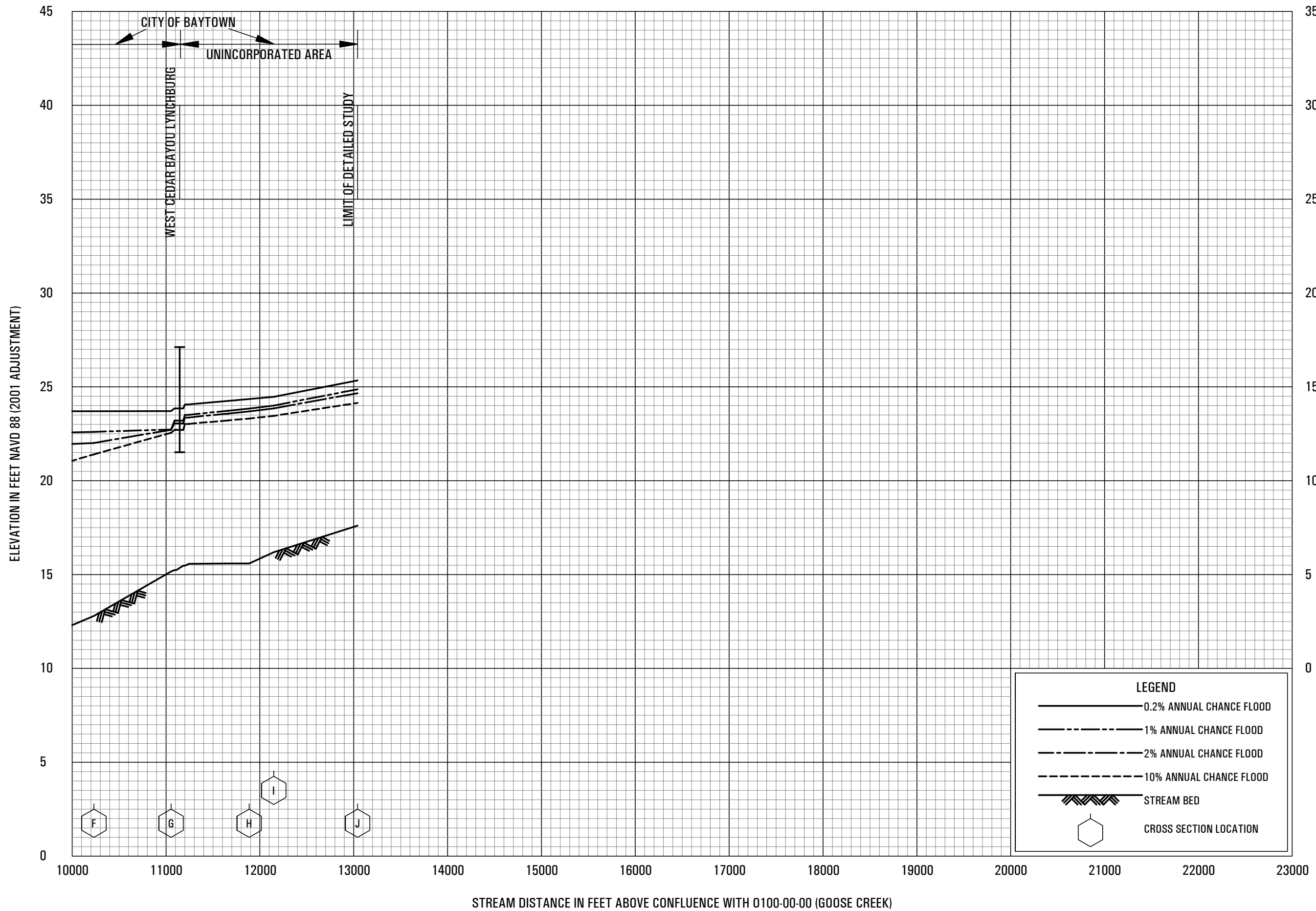
HARRIS COUNTY, TX
AND INCORPORATED AREAS



FLOOD PROFILES

0100-00-00 (GOOSE CREEK)

FEDERAL EMERGENCY MANAGEMENT AGENCY
HARRIS COUNTY, TX
 AND INCORPORATED AREAS



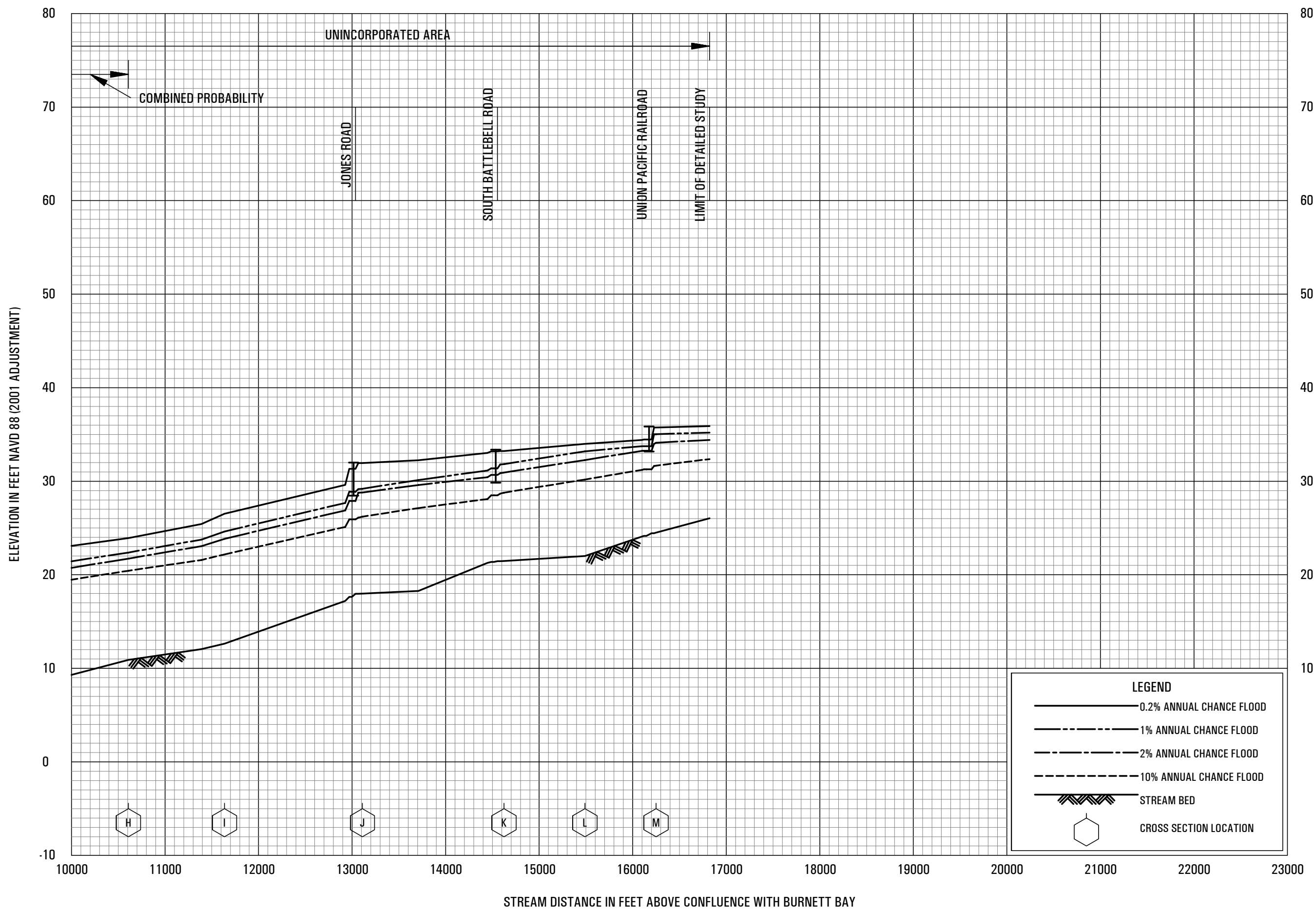
FLOOD PROFILES

0105-00-00 (EAST FORK GOOSE CREEK)

FEDERAL EMERGENCY MANAGEMENT AGENCY

HARRIS COUNTY, TX
AND INCORPORATED AREAS

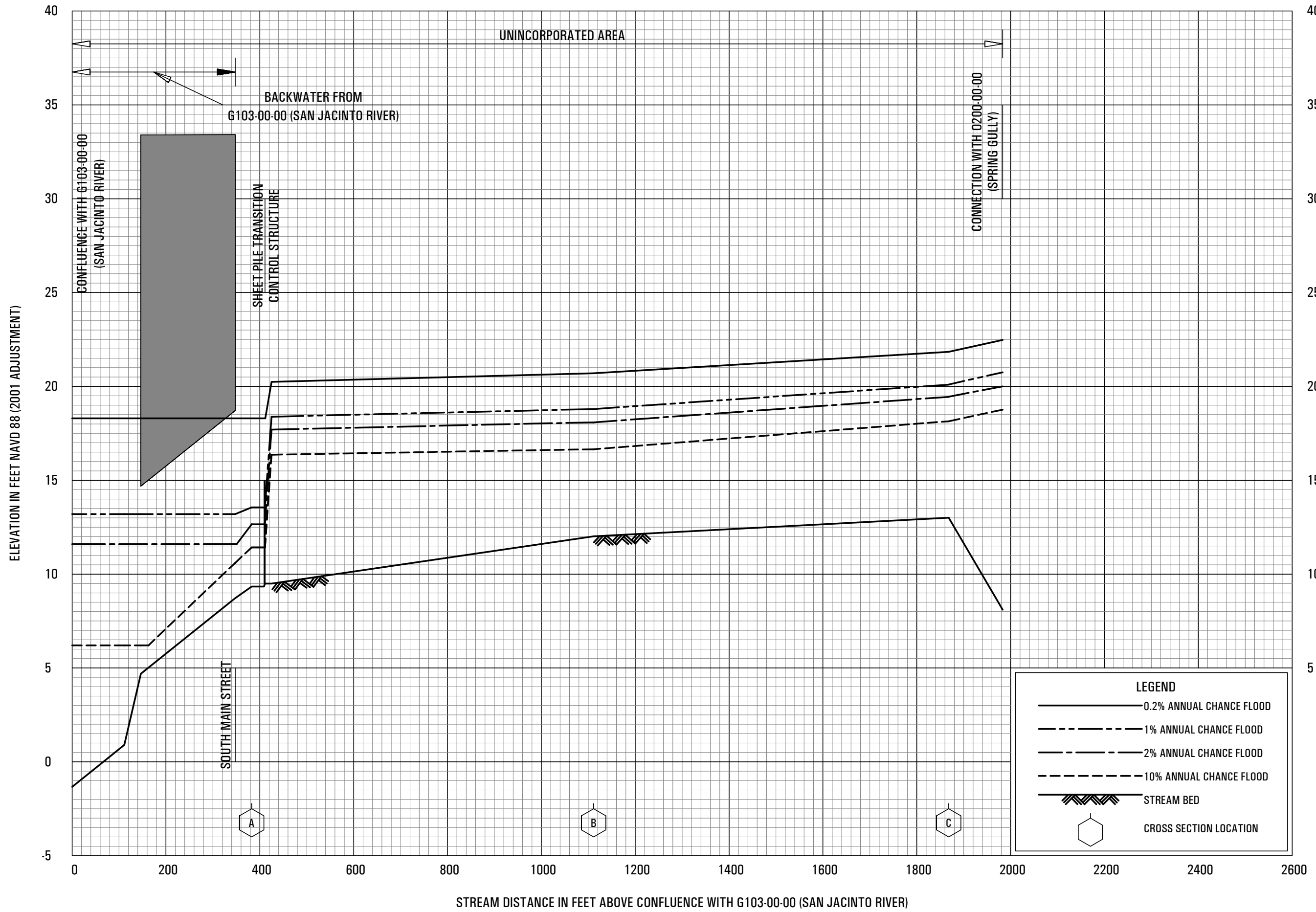
005P



FLOOD PROFILES

0200-00-00 (SPRING GULLY)

FEDERAL EMERGENCY MANAGEMENT AGENCY
HARRIS COUNTY, TX
 AND INCORPORATED AREAS



FLOOD PROFILES

0208-00-00 (SPRING GULLY DIVERSION CHANNEL)

FEDERAL EMERGENCY MANAGEMENT AGENCY
 HARRIS COUNTY, TX
 AND INCORPORATED AREAS