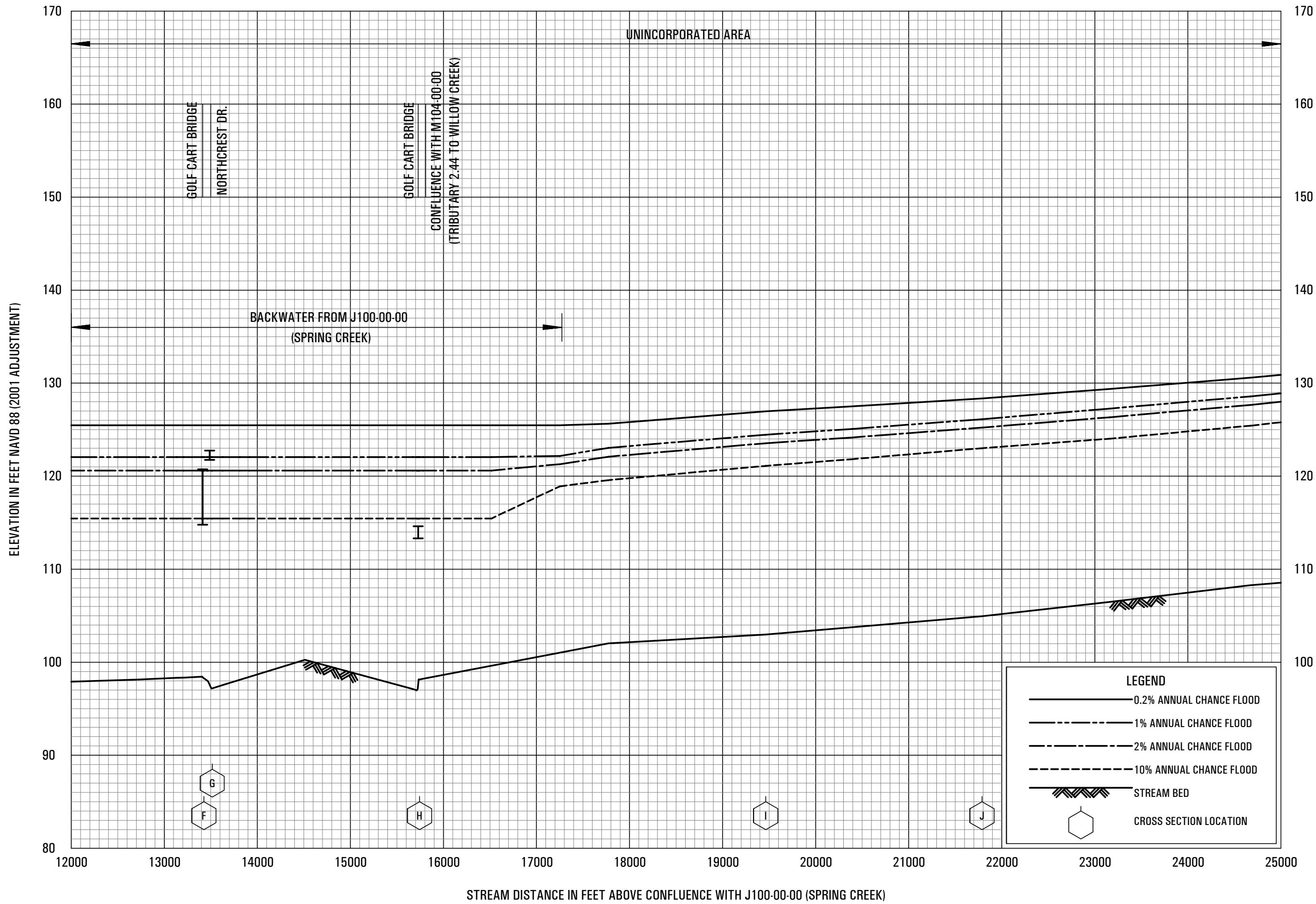


FLOOD PROFILES

M100-00-00 (WILLOW CREEK)

FEDERAL EMERGENCY MANAGEMENT AGENCY
HARRIS COUNTY, TX
 AND INCORPORATED AREAS

M01P

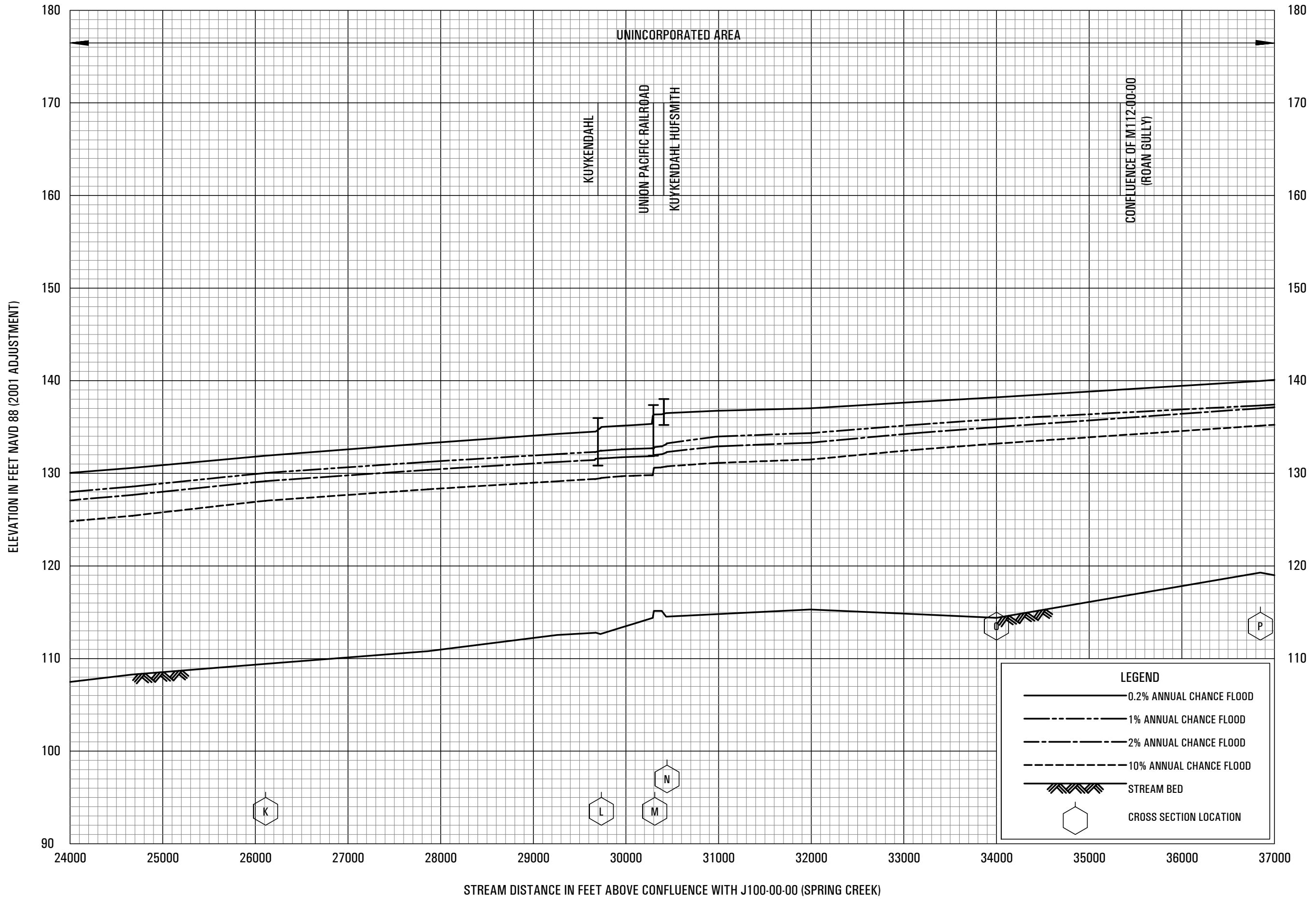


FLOOD PROFILES

M100-00-00 (WILLOW CREEK)

FEDERAL EMERGENCY MANAGEMENT AGENCY
HARRIS COUNTY, TX
 AND INCORPORATED AREAS

M02P

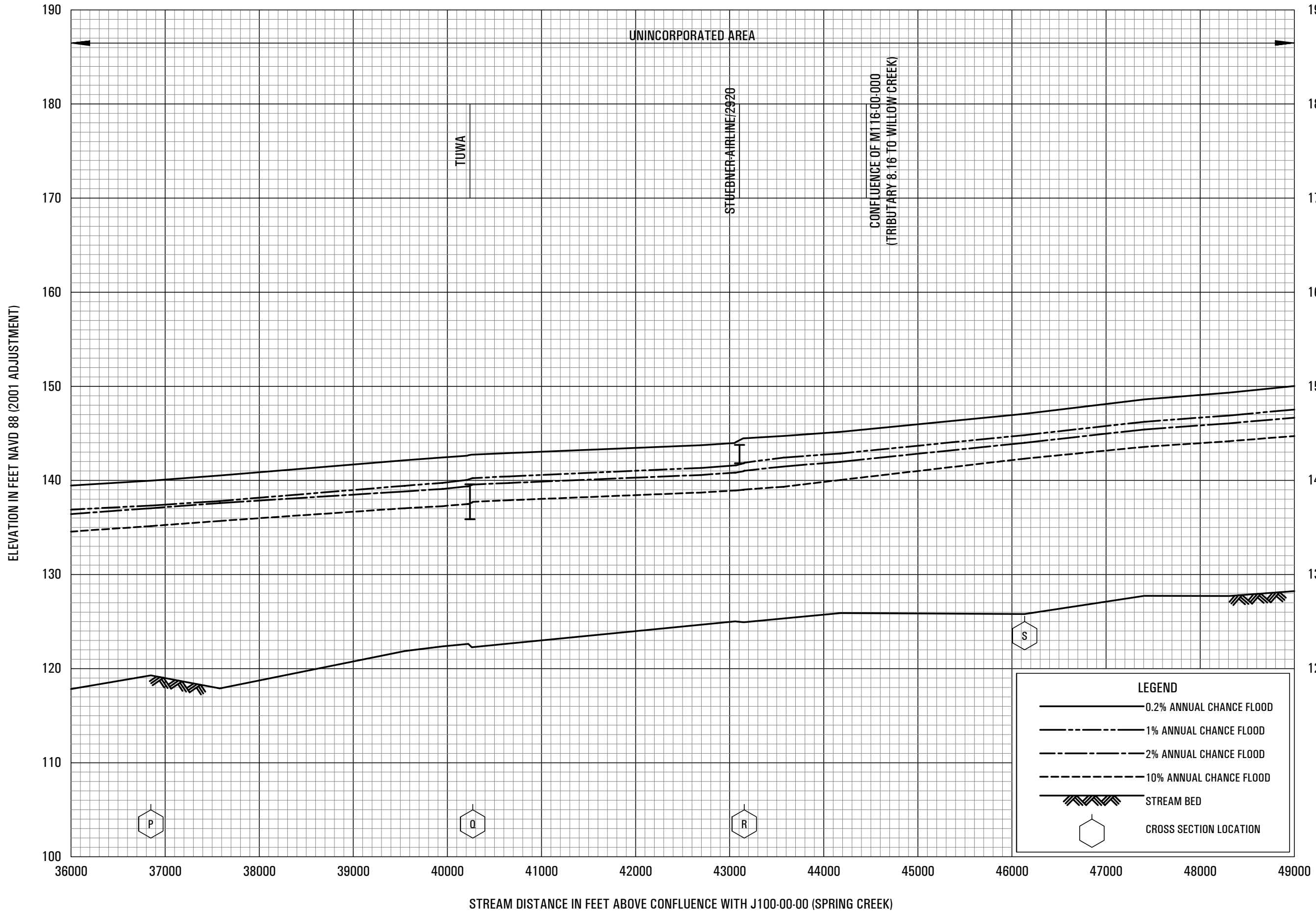


FLOOD PROFILES

M100-00-00 (WILLOW CREEK)

FEDERAL EMERGENCY MANAGEMENT AGENCY
HARRIS COUNTY, TX
 AND INCORPORATED AREAS

M03P

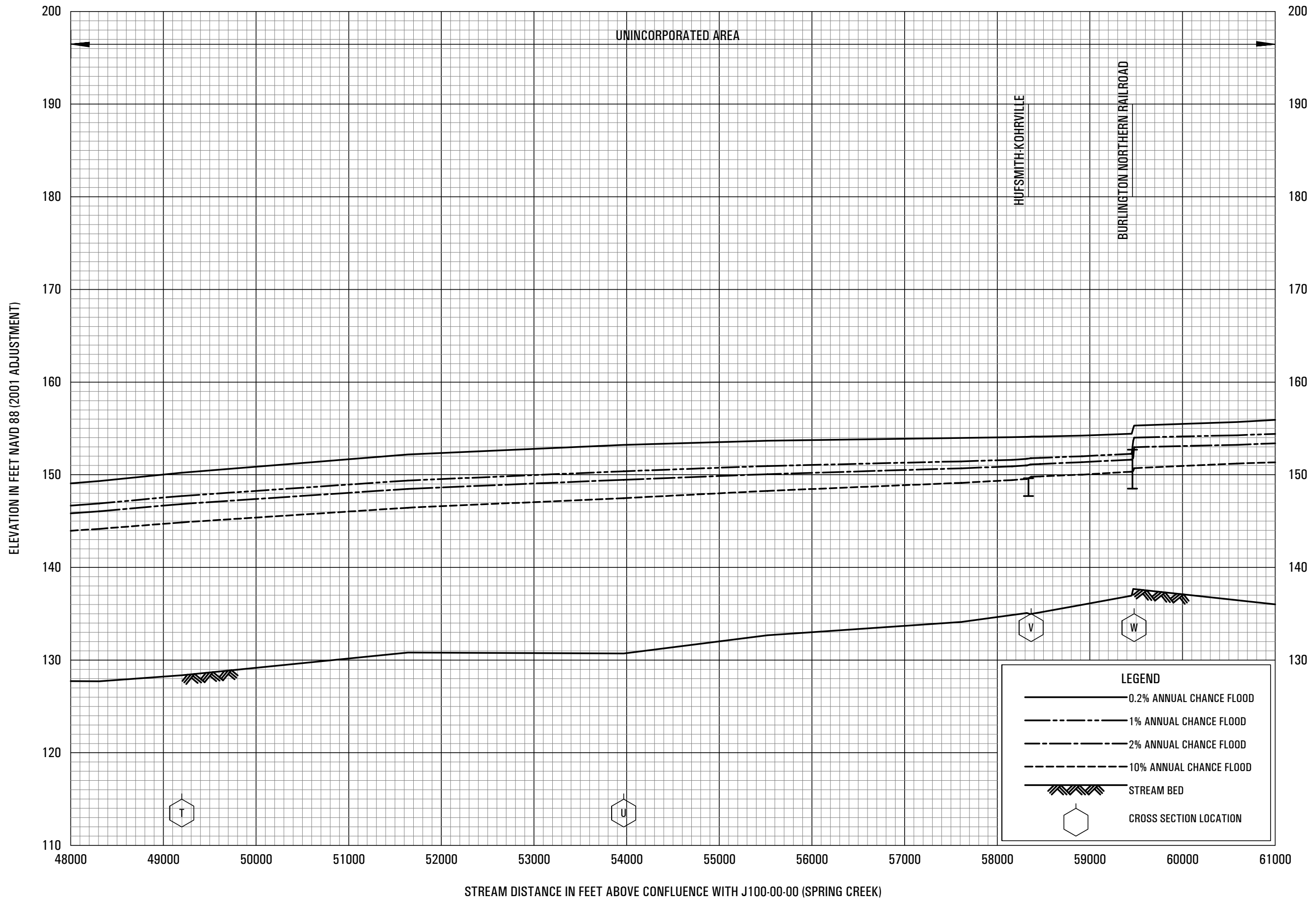


FLOOD PROFILES

M 100-00-00 (WILLOW CREEK)

FEDERAL EMERGENCY MANAGEMENT AGENCY
HARRIS COUNTY, TX
 AND INCORPORATED AREAS

M04P



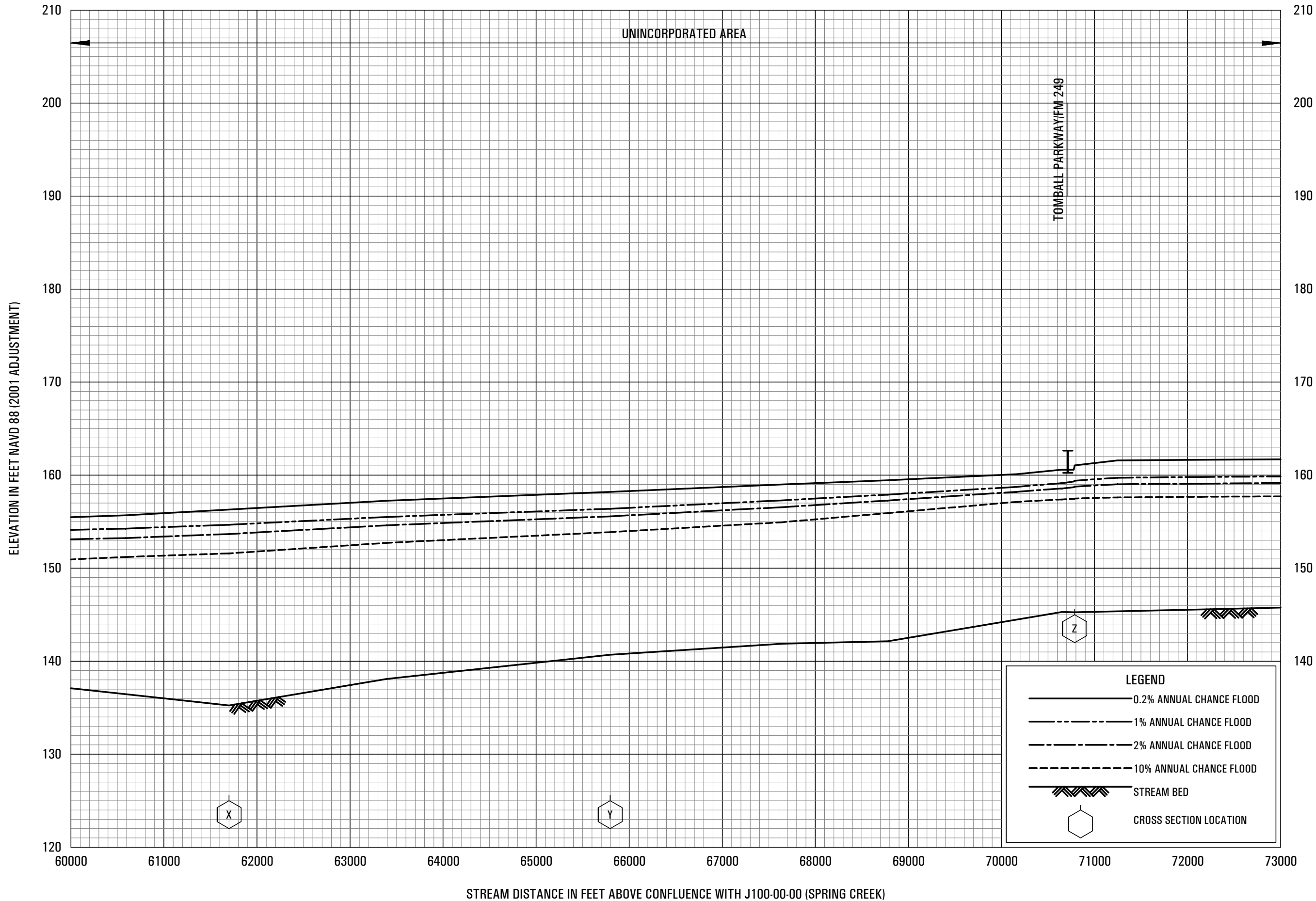
FLOOD PROFILES

M100-00-00 (WILLOW CREEK)

FEDERAL EMERGENCY MANAGEMENT AGENCY

HARRIS COUNTY, TX
AND INCORPORATED AREAS

M05P

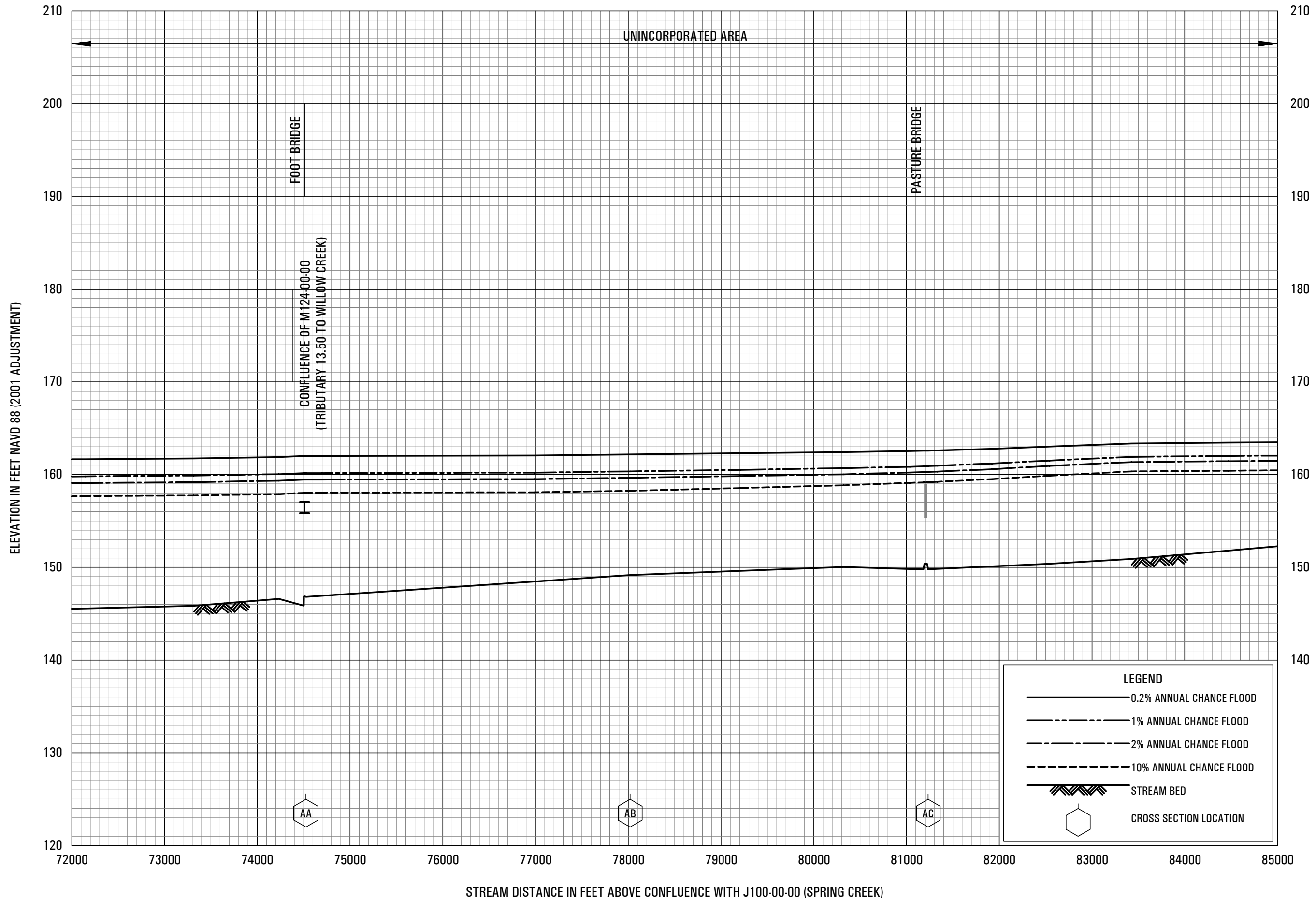


FLOOD PROFILES

M100-00-00 (WILLOW CREEK)

FEDERAL EMERGENCY MANAGEMENT AGENCY
HARRIS COUNTY, TX
 AND INCORPORATED AREAS

M06P



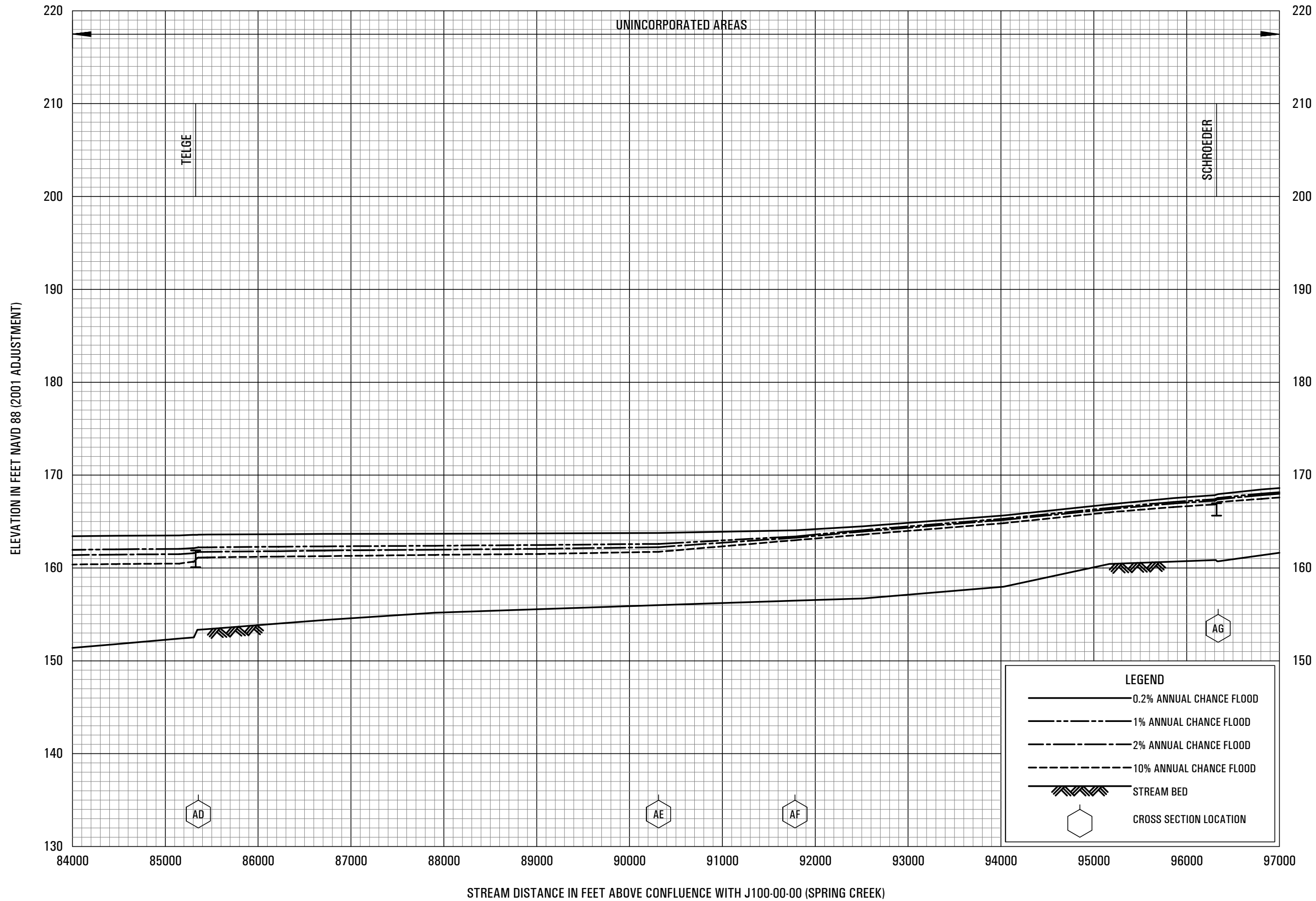
FLOOD PROFILES

M100-00-00 (WILLOW CREEK)

FEDERAL EMERGENCY MANAGEMENT AGENCY

HARRIS COUNTY, TX
AND INCORPORATED AREAS

M07P

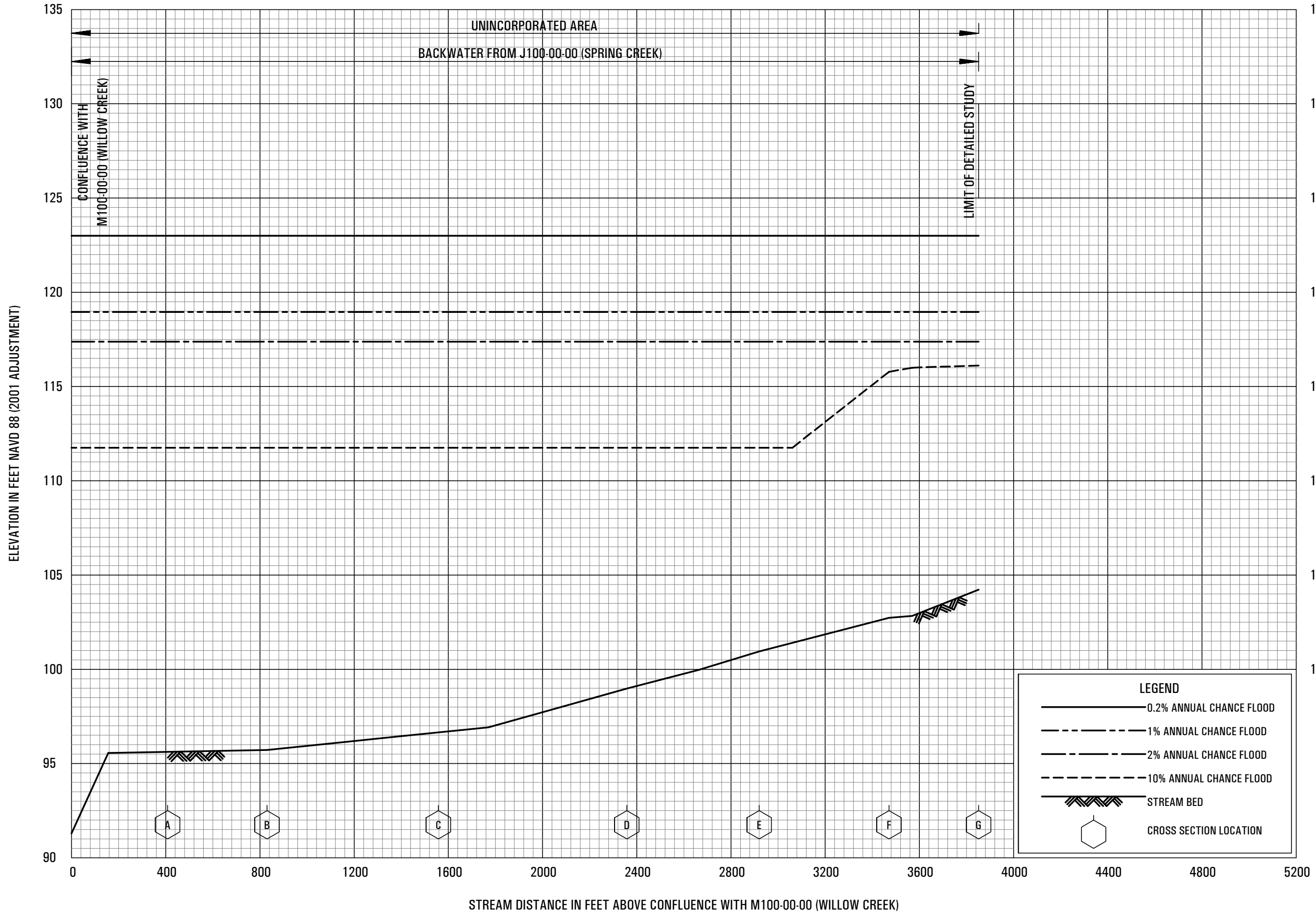


FLOOD PROFILES

M100-00-00 (WILLOW CREEK)

FEDERAL EMERGENCY MANAGEMENT AGENCY
 HARRIS COUNTY, TX
 AND INCORPORATED AREAS

M08P



FLOOD PROFILES

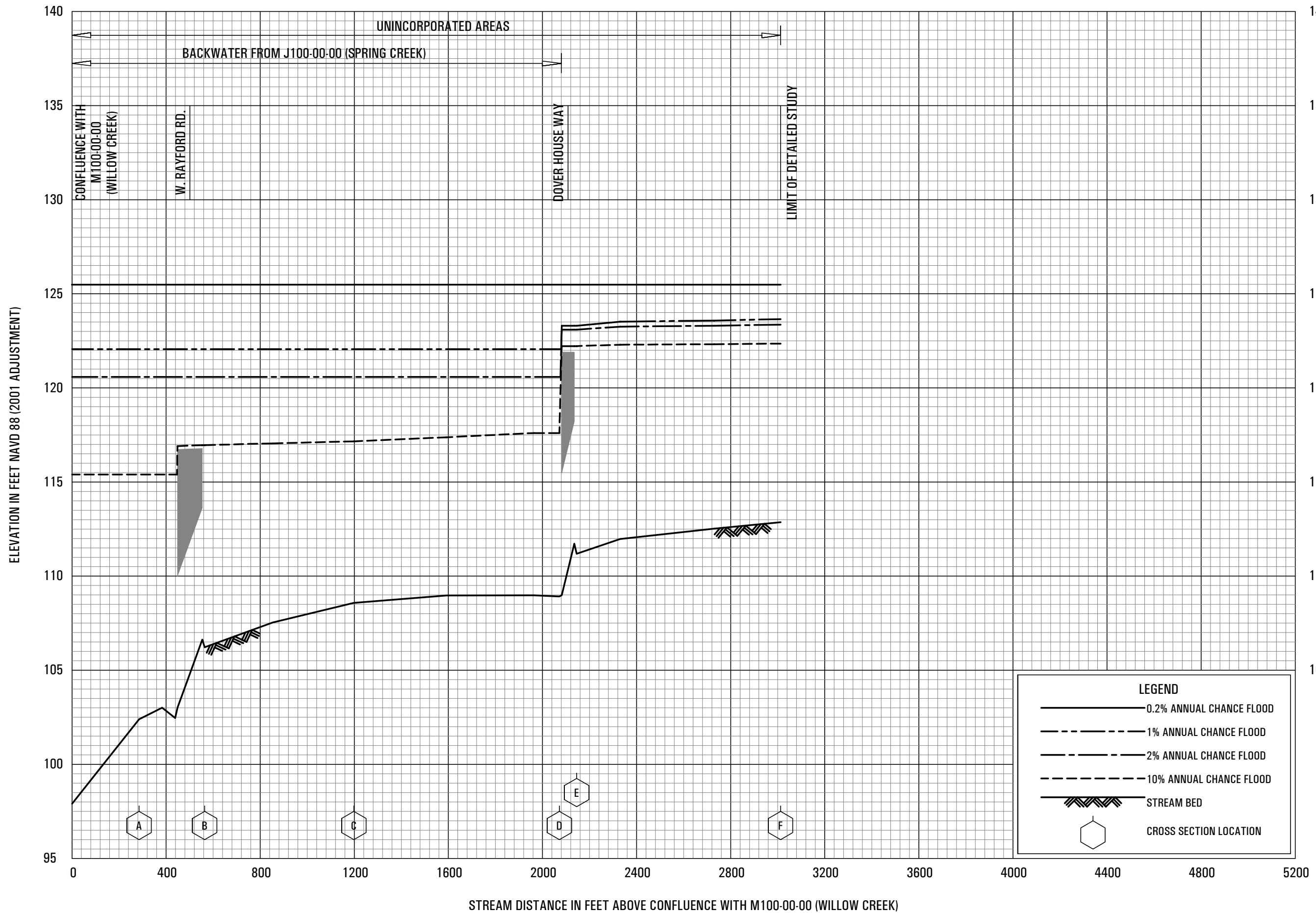
M101-00-00 (TRIBUTARY 0.26 TO WILLOW CREEK)

FEDERAL EMERGENCY MANAGEMENT AGENCY

HARRIS COUNTY, TX

AND INCORPORATED AREAS

M10P

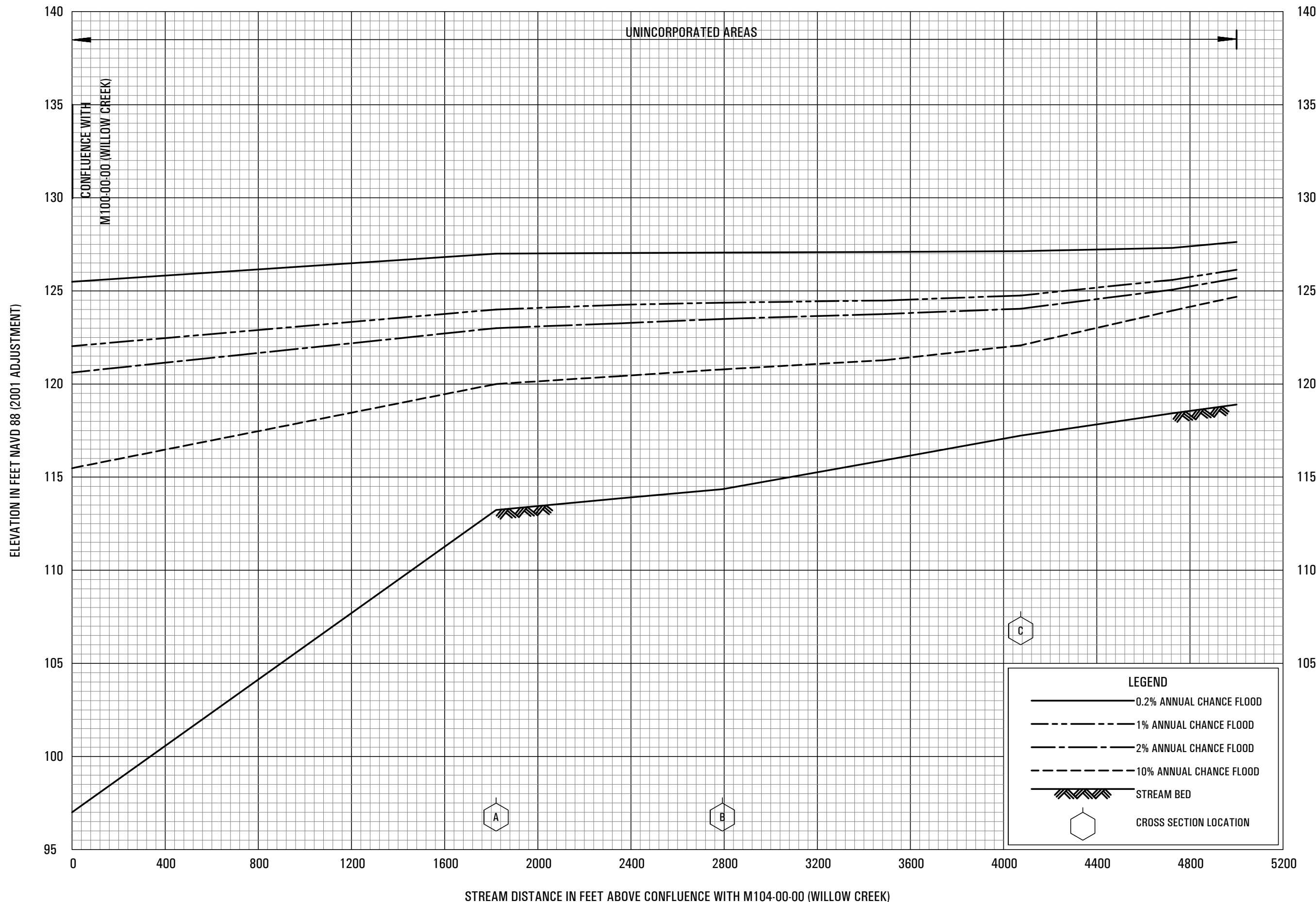


FLOOD PROFILES

M102-00-00 (TRIBUTARY 1.77 TO WILLOW CREEK)

FEDERAL EMERGENCY MANAGEMENT AGENCY
 HARRIS COUNTY, TEXAS, TX
 AND INCORPORATED AREAS

M11P

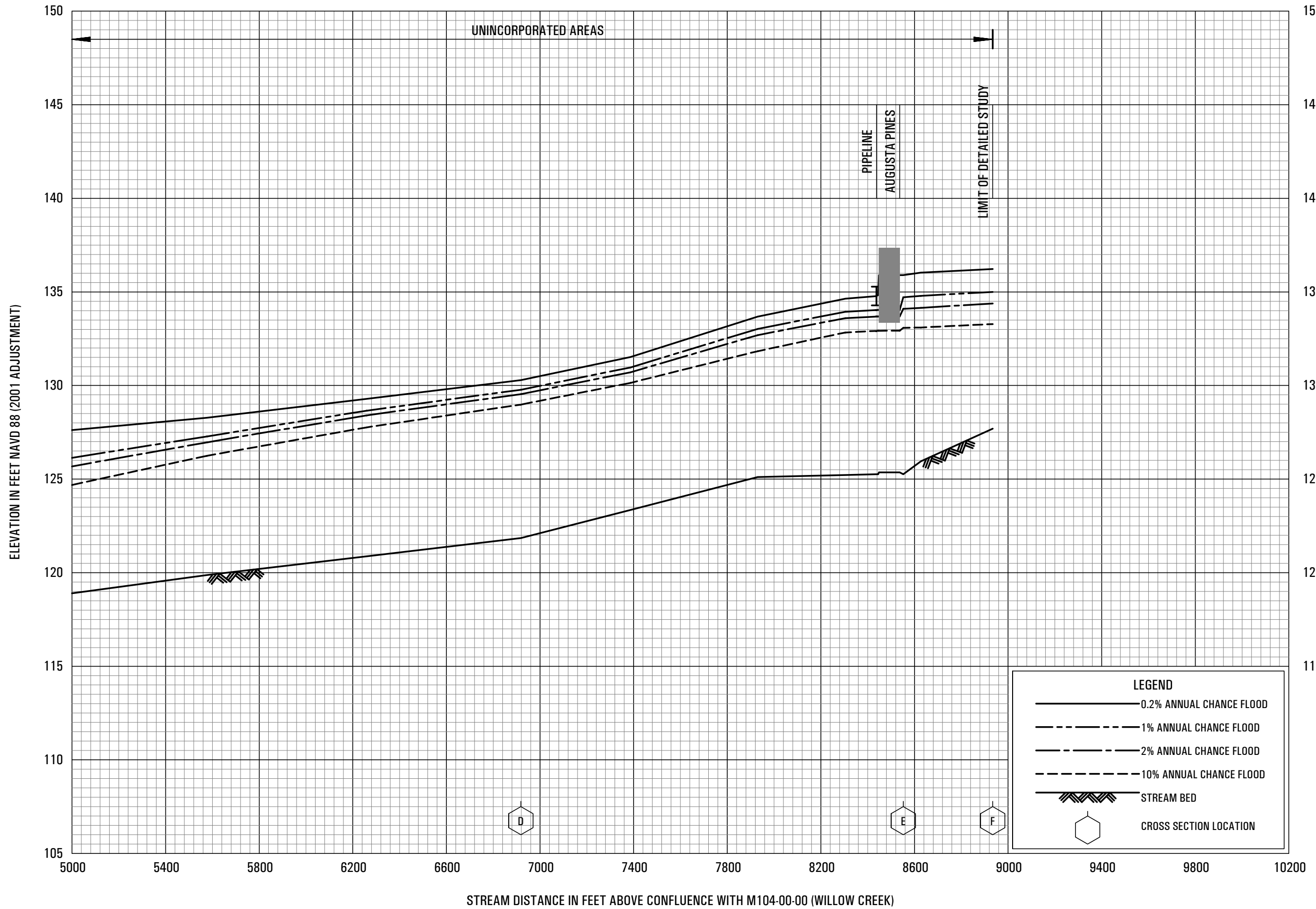


FLOOD PROFILES

M104-00-00 (TRIBUTARY 2.44 TO WILLOW CREEK)

FEDERAL EMERGENCY MANAGEMENT AGENCY
HARRIS COUNTY, TX
 AND INCORPORATED AREAS

M12P

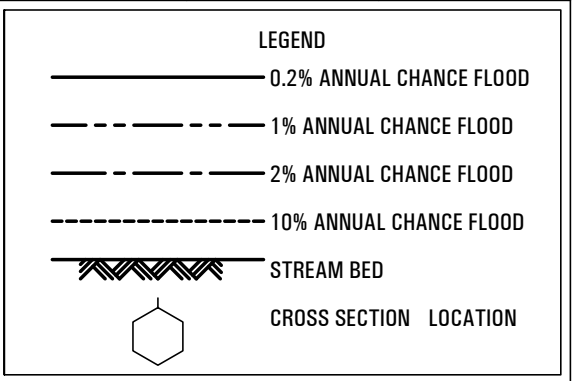
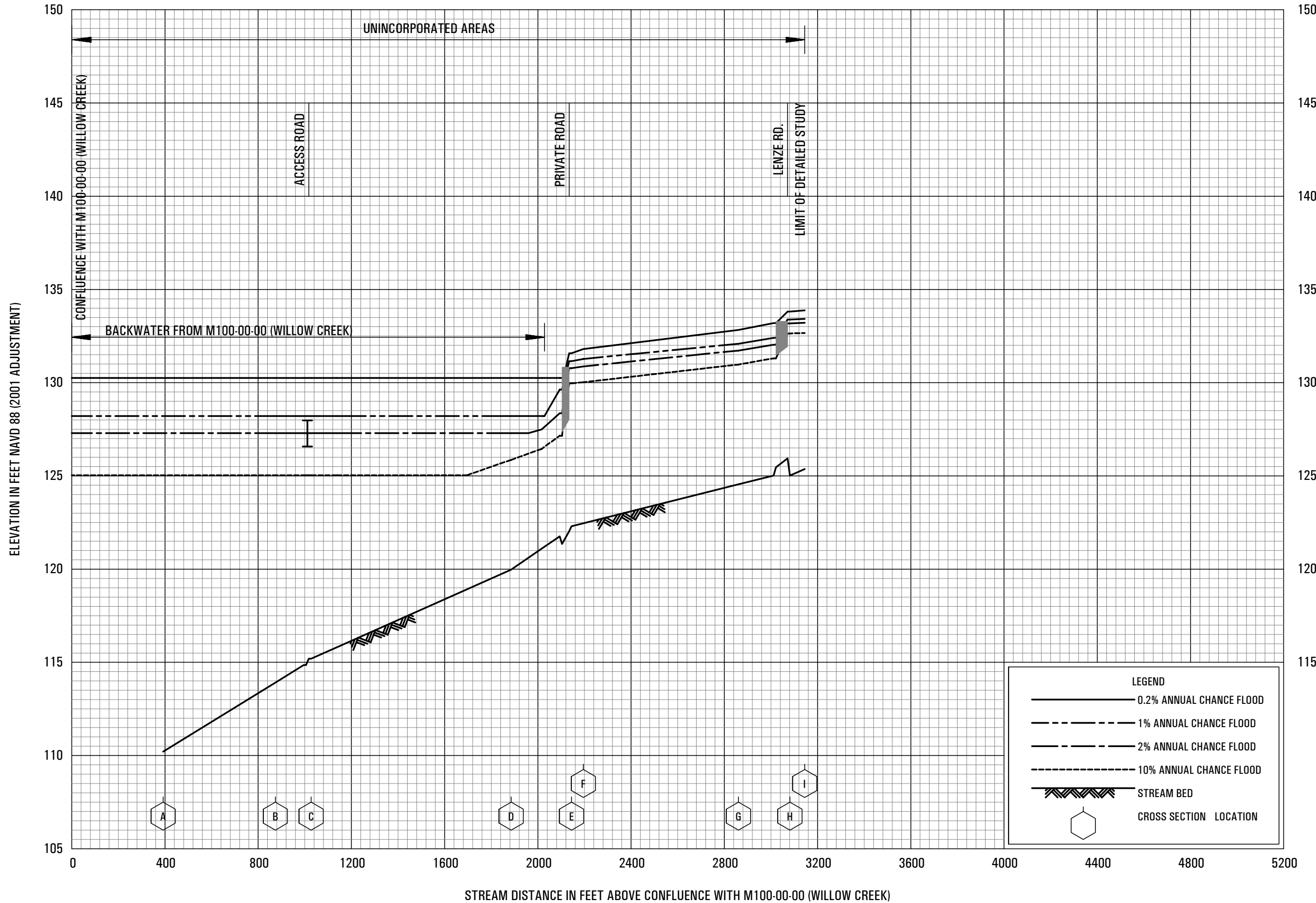


FLOOD PROFILES

M104-00-00 (TRIBUTARY 2.44 TO WILLOW CREEK)

FEDERAL EMERGENCY MANAGEMENT AGENCY
HARRIS COUNTY, TX
 AND INCORPORATED AREAS

M13P



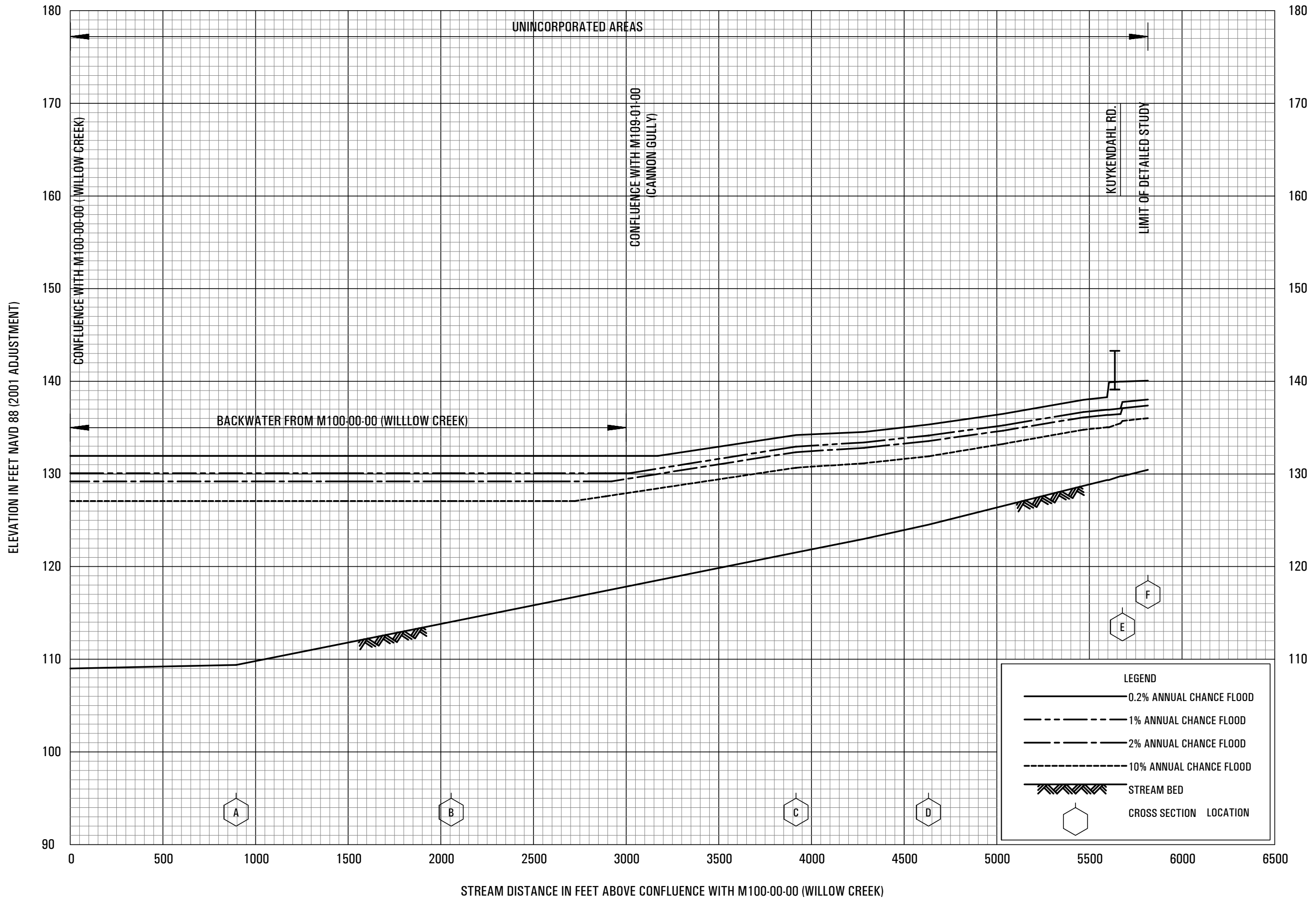
FLOOD PROFILES

M108-00-00 (HUGHES GULLY)

FEDERAL EMERGENCY MANAGEMENT AGENCY

HARRIS COUNTY, TX
AND INCORPORATED AREAS

M14P

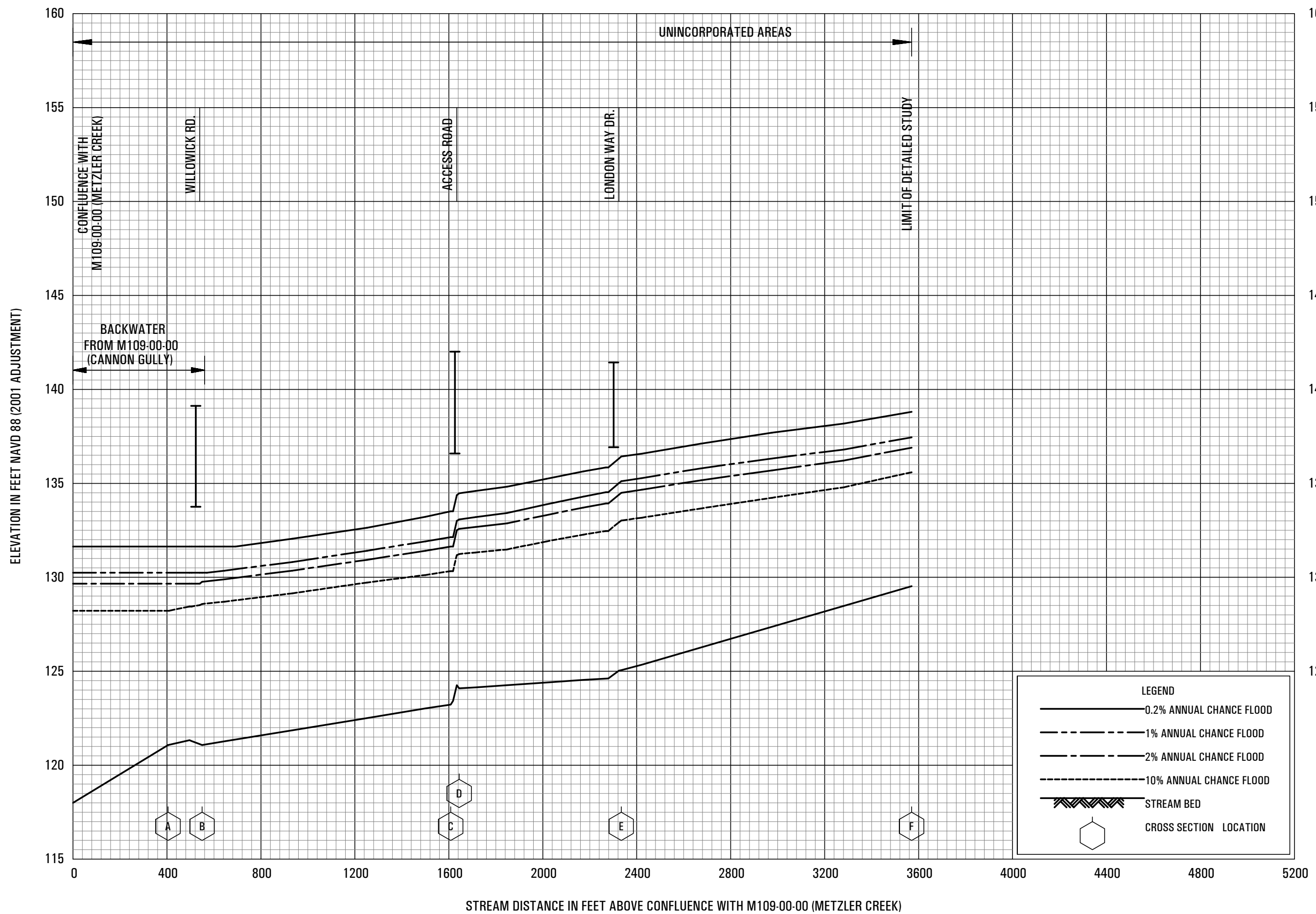


FLOOD PROFILES

M109-00-00 (CANNON CREEK)

FEDERAL EMERGENCY MANAGEMENT AGENCY
HARRIS COUNTY, TX
 AND INCORPORATED AREAS

M15P



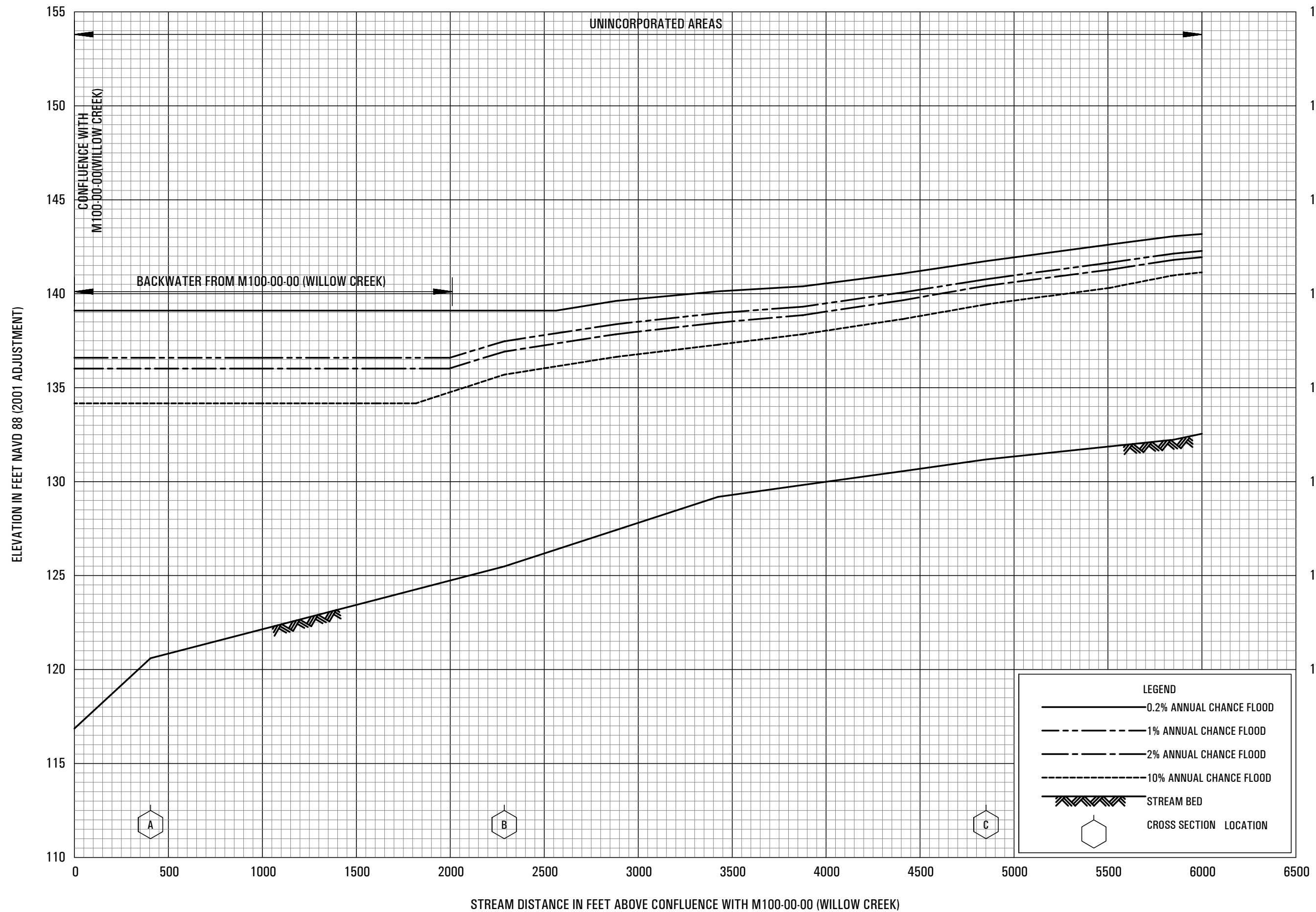
FLOOD PROFILES

M109-01-00 (METZLER GULLY)

FEDERAL EMERGENCY MANAGEMENT AGENCY

HARRIS COUNTY, TX
AND INCORPORATED AREAS

M16P

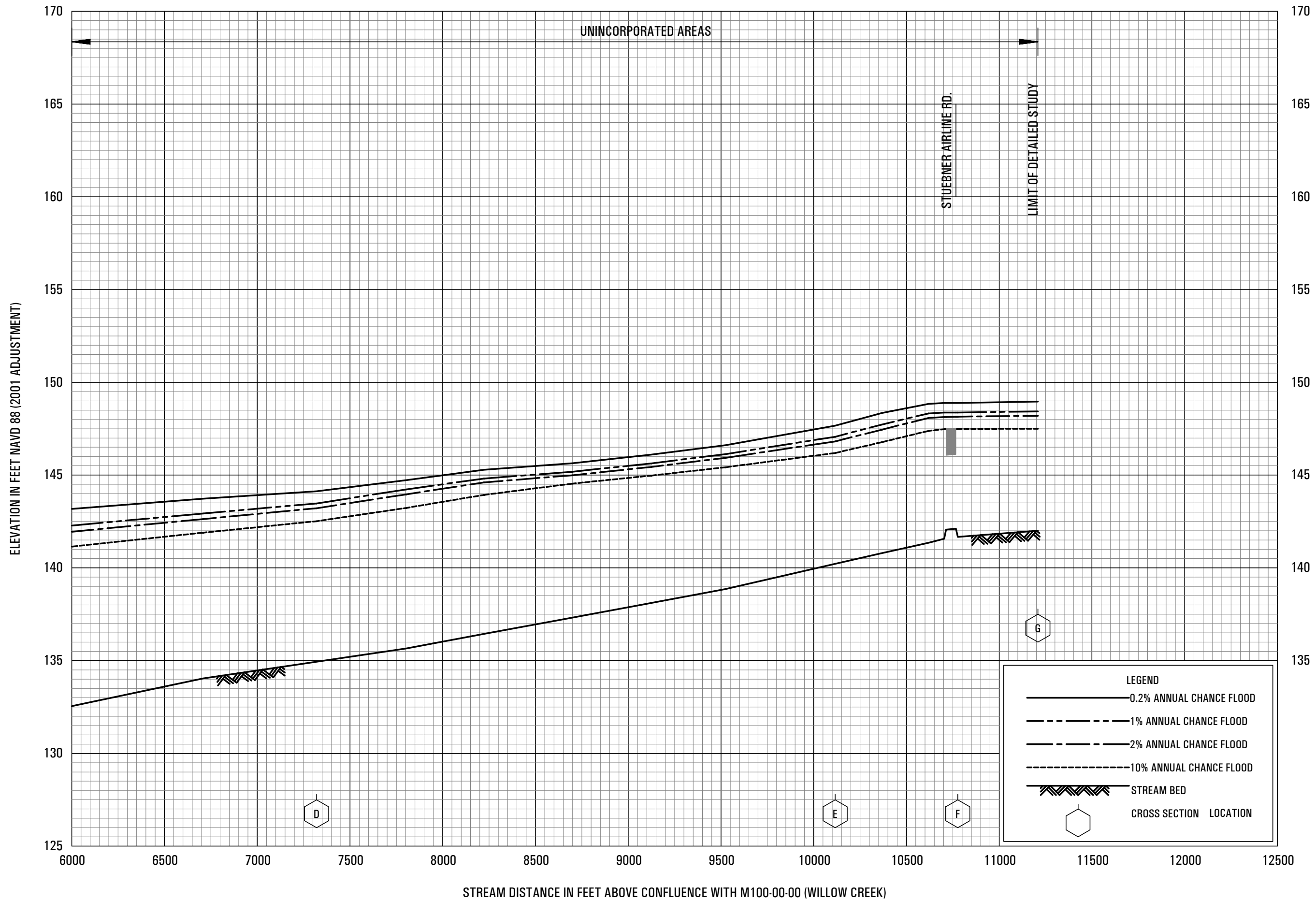


FLOOD PROFILES

M112-00-00 (TRIBUTARY 6.52 TO WILLOW CREEK)

FEDERAL EMERGENCY MANAGEMENT AGENCY
HARRIS COUNTY, TX
 AND INCORPORATED AREAS

M17P



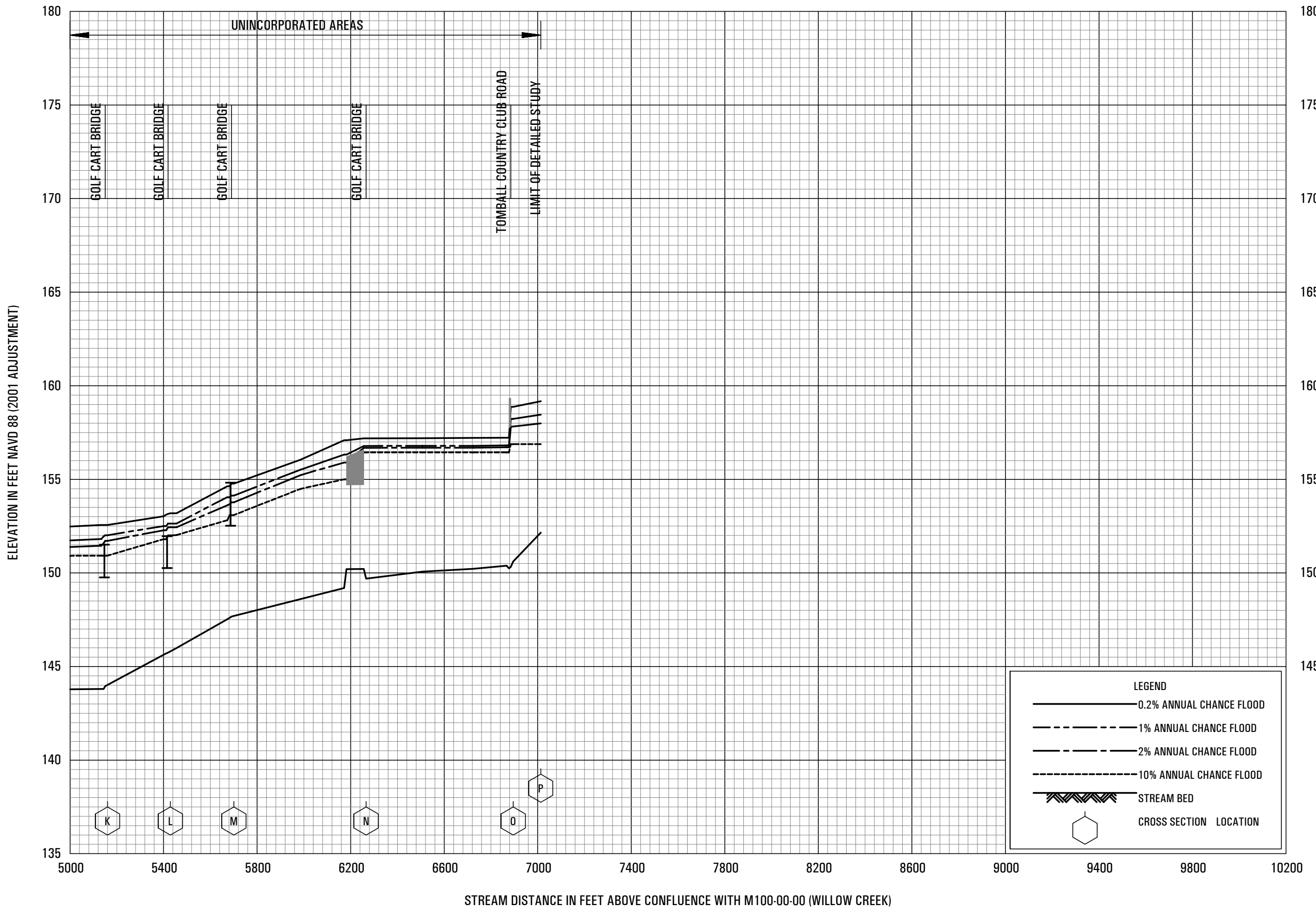
FLOOD PROFILES

M112-00-00 (TRIBUTARY 6.52 TO WILLOW CREEK)

FEDERAL EMERGENCY MANAGEMENT AGENCY

HARRIS COUNTY, TX
AND INCORPORATED AREAS

M18P

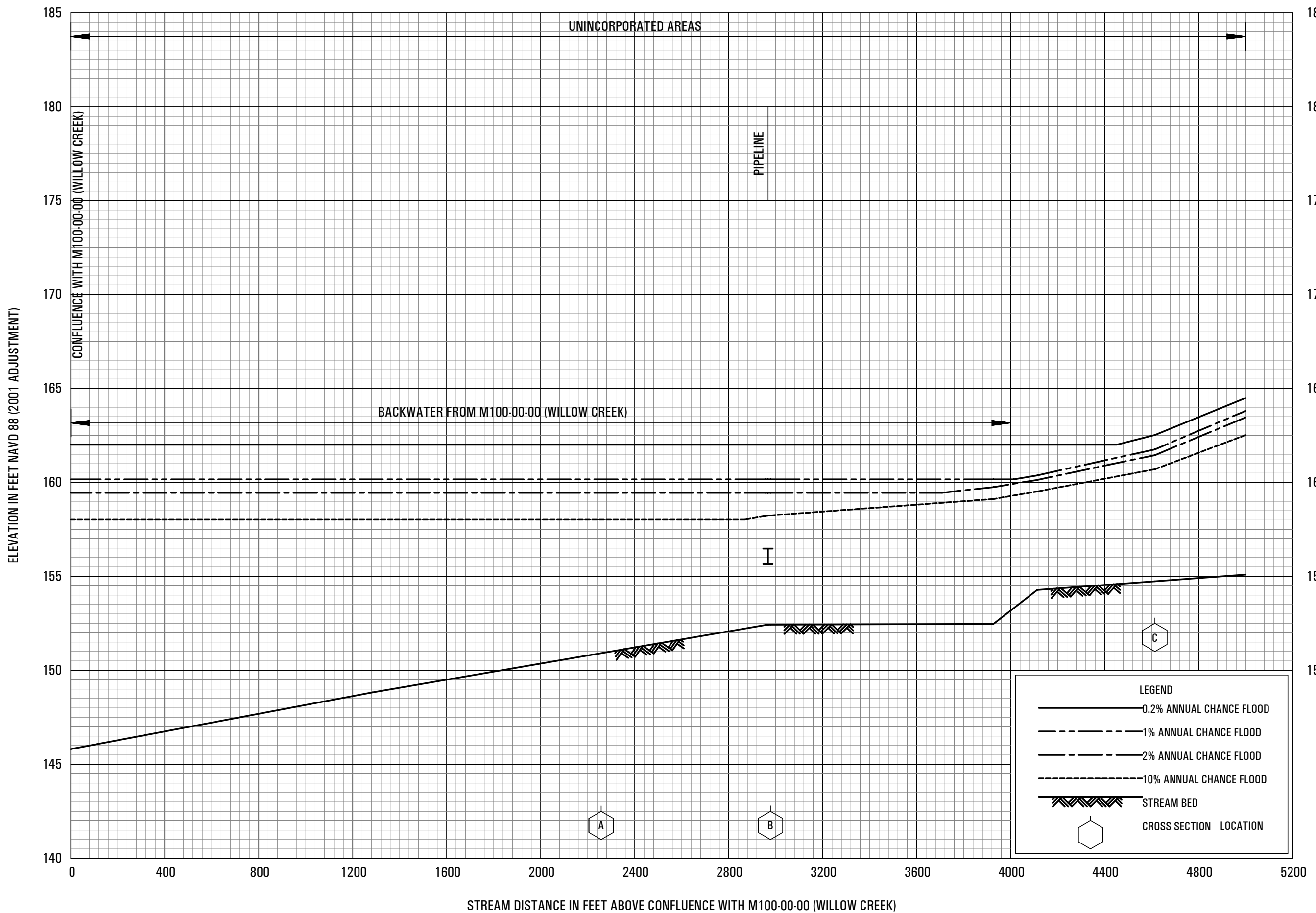


FLOOD PROFILES

M116-00-00 (TRIBUTARY 8.16 TO WILLOW CREEK)

FEDERAL EMERGENCY MANAGEMENT AGENCY
HARRIS COUNTY, TX
 AND INCORPORATED AREAS

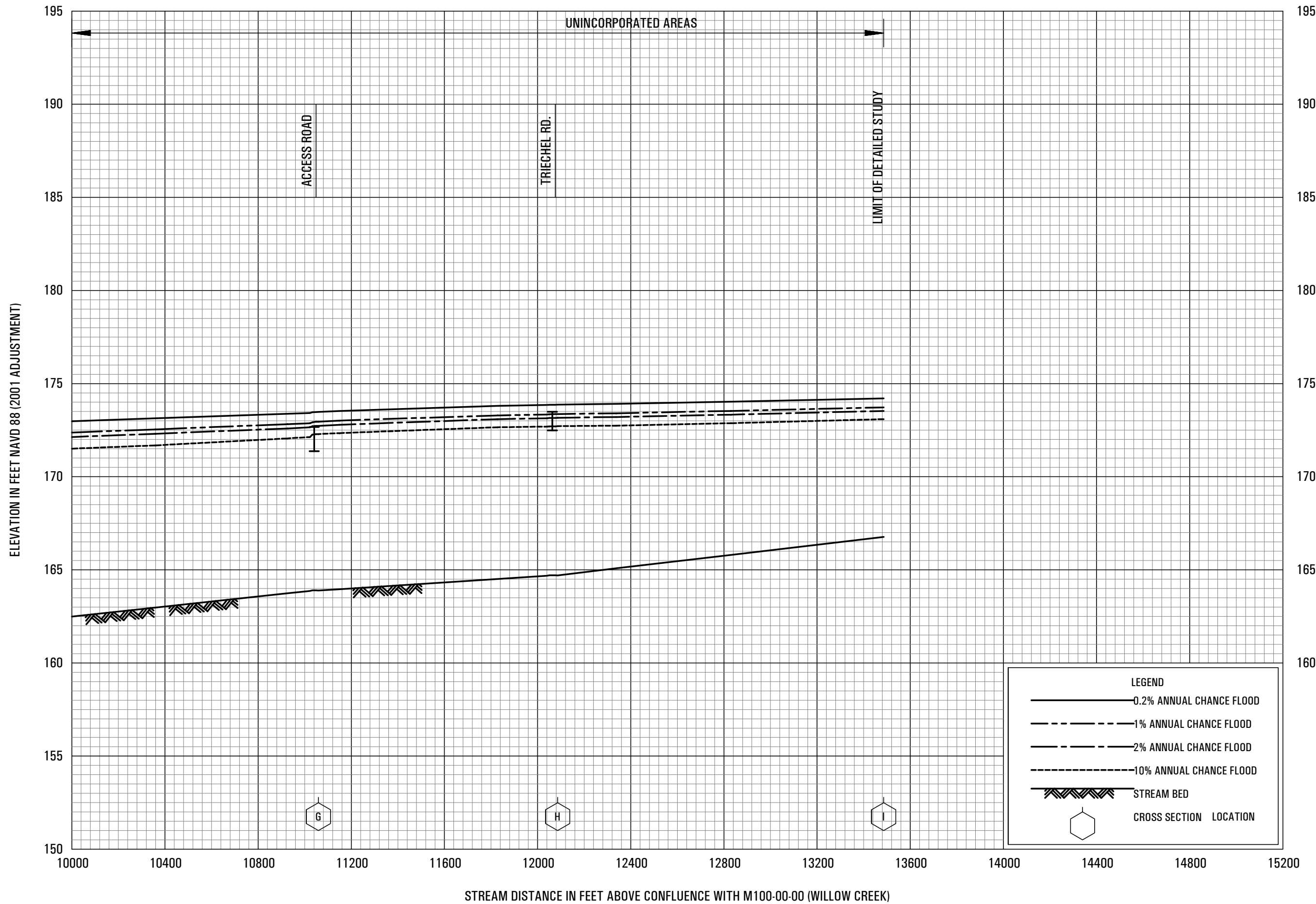
M20P



FLOOD PROFILES
M124-00-00 (TRIBUTARY 13.50 TO WILLOW CREEK)

FEDERAL EMERGENCY MANAGEMENT AGENCY
HARRIS COUNTY, TX
AND INCORPORATED AREAS

M21P



FLOOD PROFILES

M124-00-00 (TRIBUTARY 13.50 TO WILLOW CREEK)

FEDERAL EMERGENCY MANAGEMENT AGENCY
HARRIS COUNTY, TX
 AND INCORPORATED AREAS

M23P