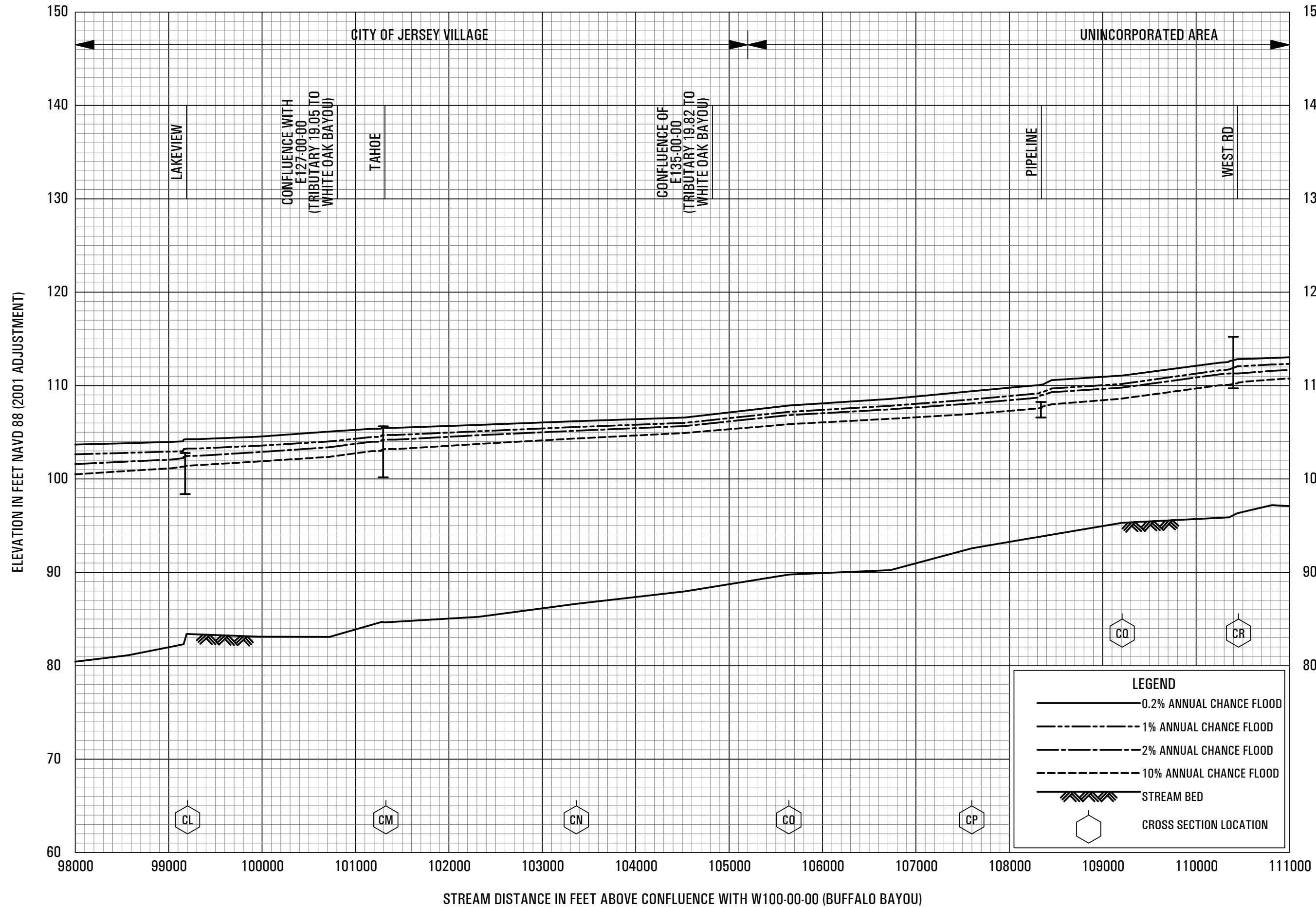


FLOOD PROFILES

E100-00-00 (WHITE OAK BAYOU)

FEDERAL EMERGENCY MANAGEMENT AGENCY
HARRIS COUNTY, TX
 AND INCORPORATED AREAS

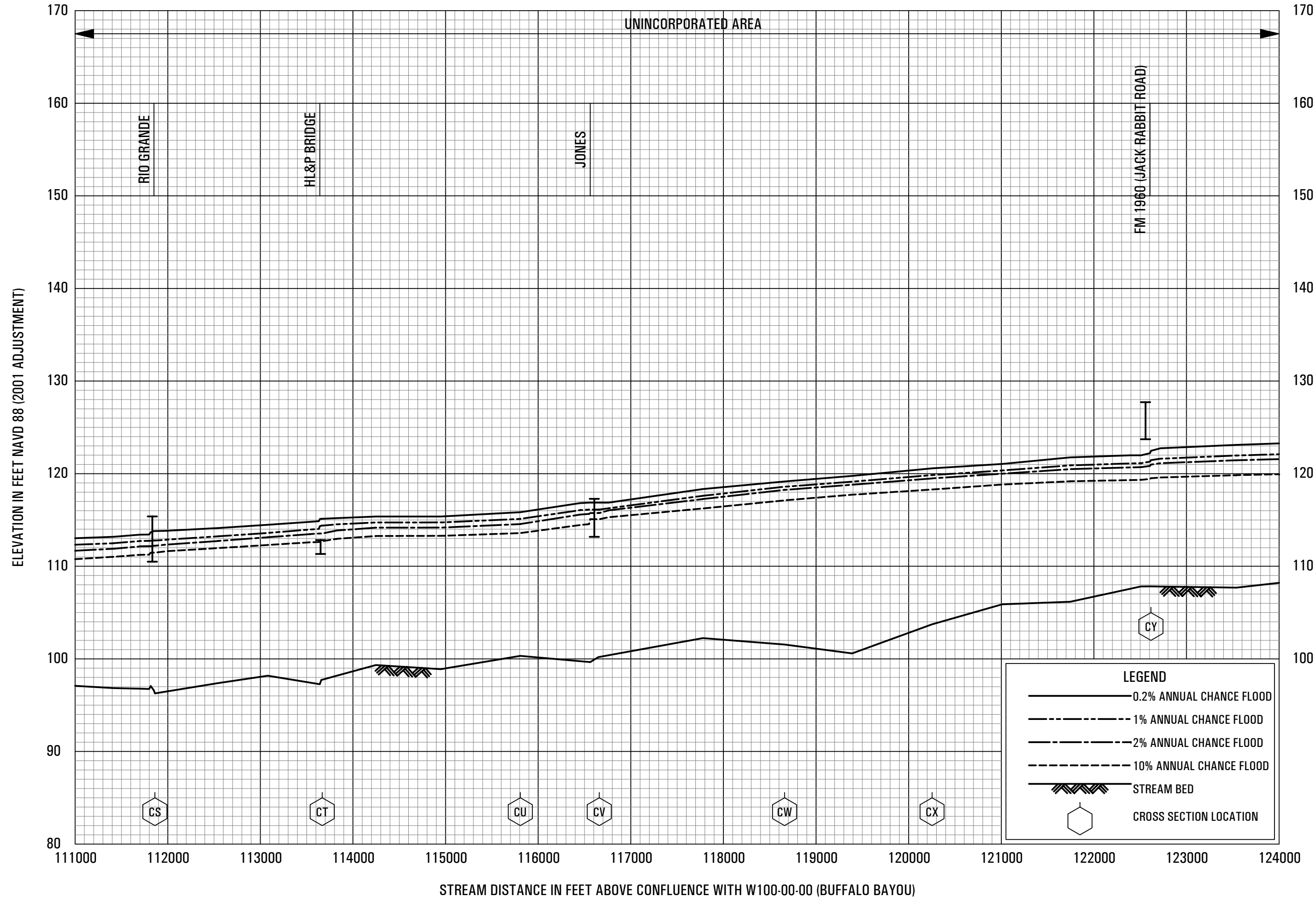


FLOOD PROFILES

E100-00-00 (WHITE OAK BAYOU)

FEDERAL EMERGENCY MANAGEMENT AGENCY
HARRIS COUNTY, TX
 AND INCORPORATED AREAS

E09P



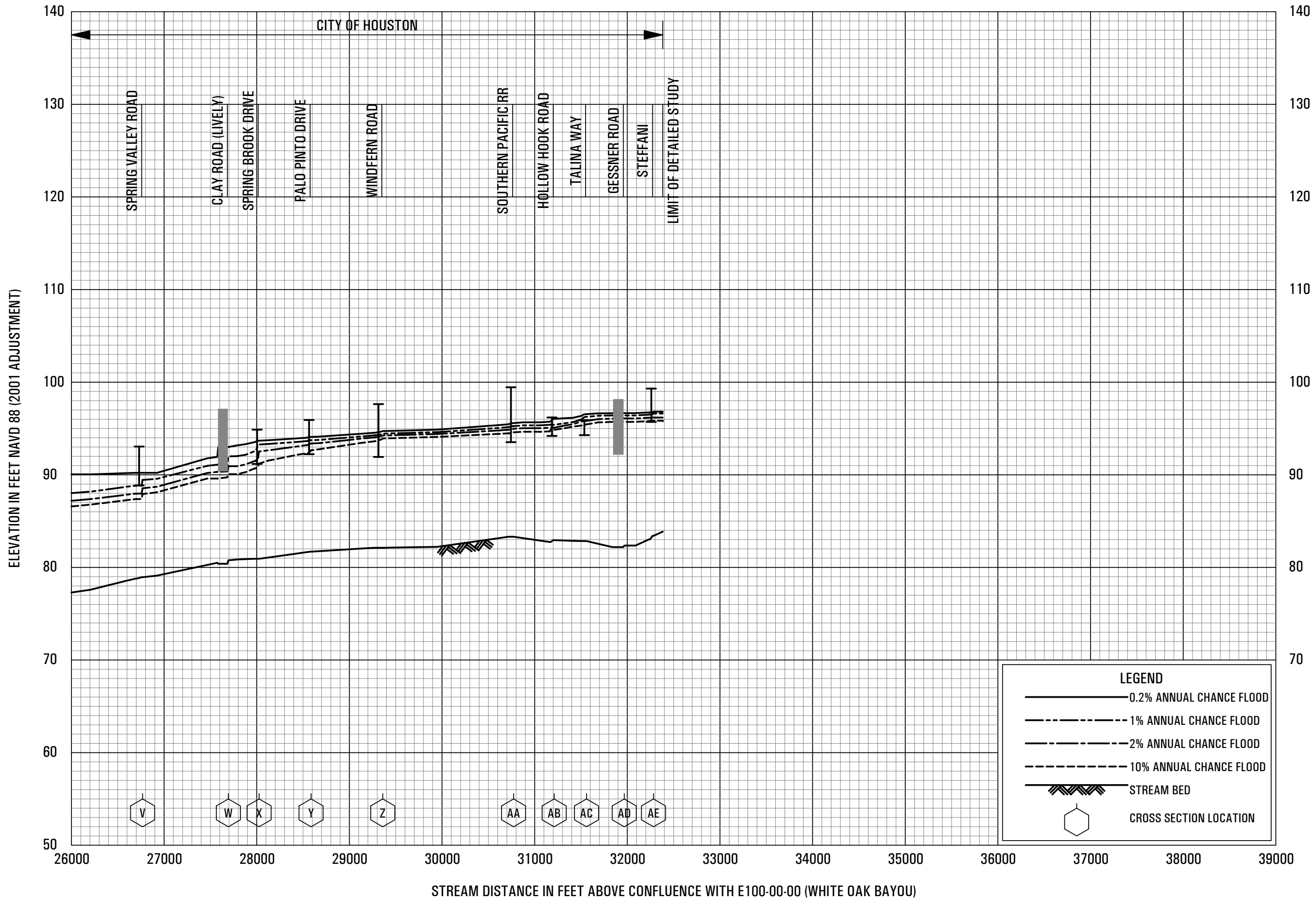
FLOOD PROFILES

E100-00-00 (WHITE OAK BAYOU)

FEDERAL EMERGENCY MANAGEMENT AGENCY

HARRIS COUNTY, TX
AND INCORPORATED AREAS

E10P

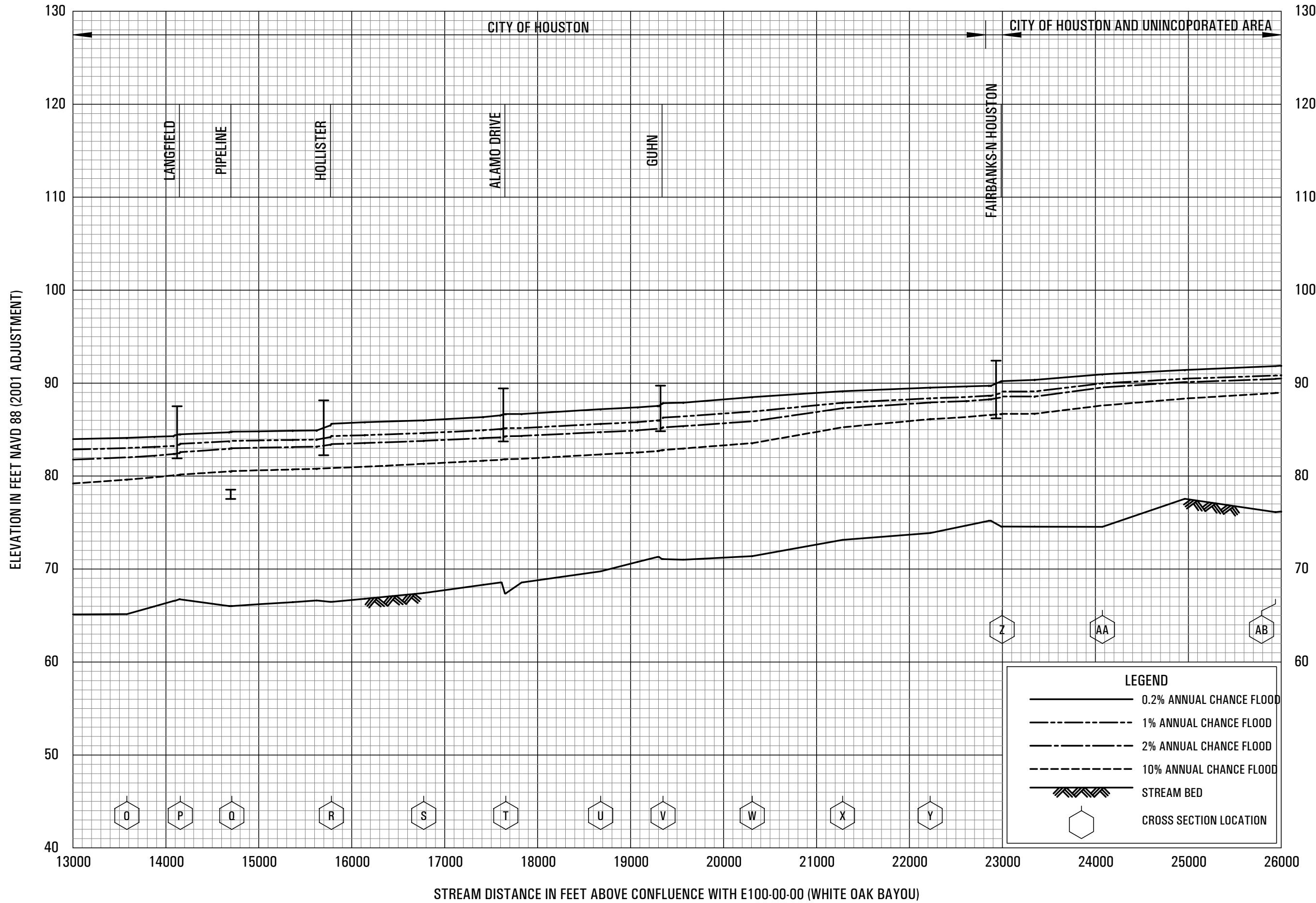


FLOOD PROFILES

E115-00-00 (BRICKHOUSE GULLY)

FEDERAL EMERGENCY MANAGEMENT AGENCY

HARRIS COUNTY, TX
AND INCORPORATED AREAS



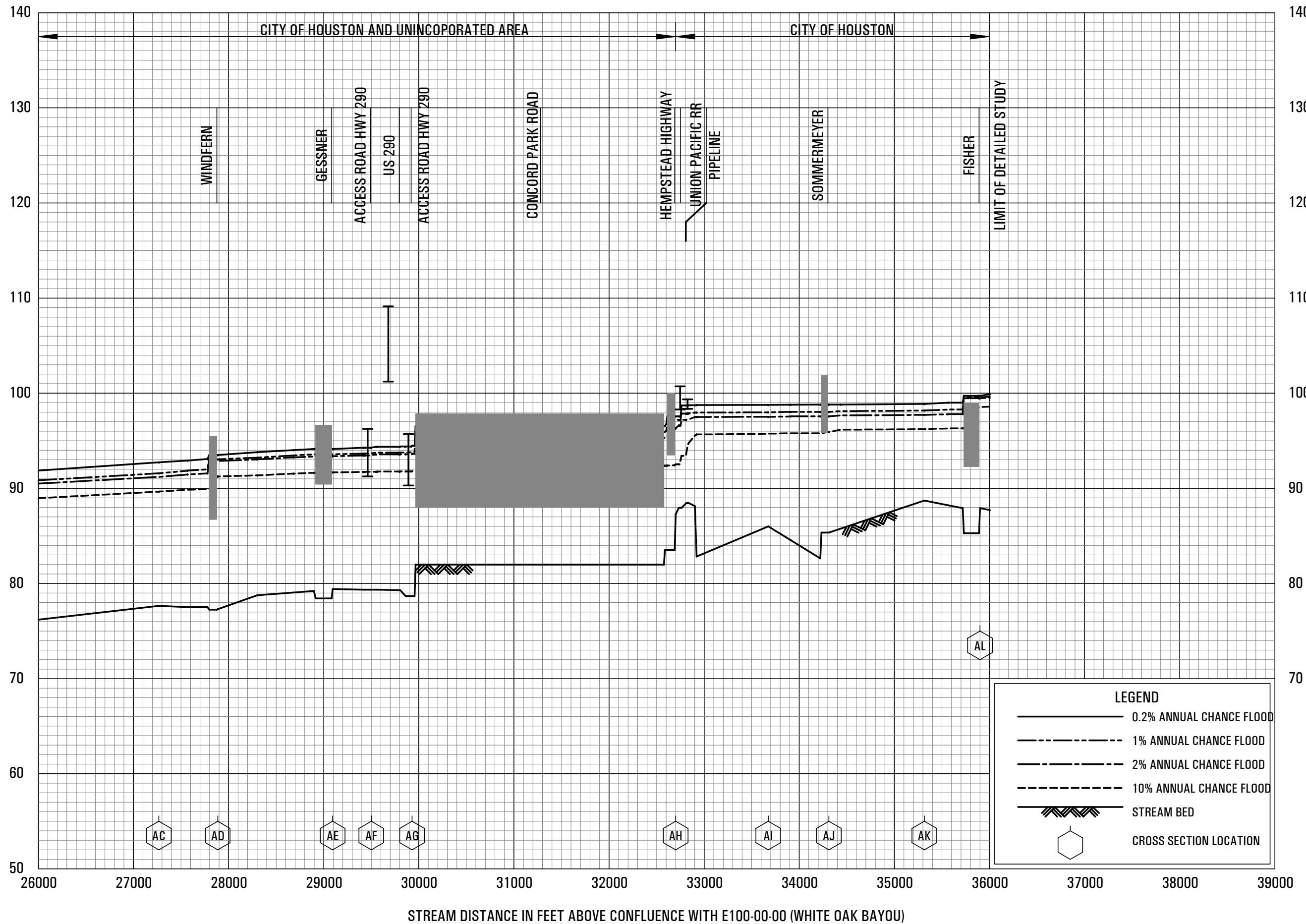
FLOOD PROFILES

E117-00-00 (COLE CREEK)

FEDERAL EMERGENCY MANAGEMENT AGENCY
HARRIS COUNTY, TX
 AND INCORPORATED AREAS

E20P

ELEVATION IN FEET NAVD 88 (2001 ADJUSTMENT)

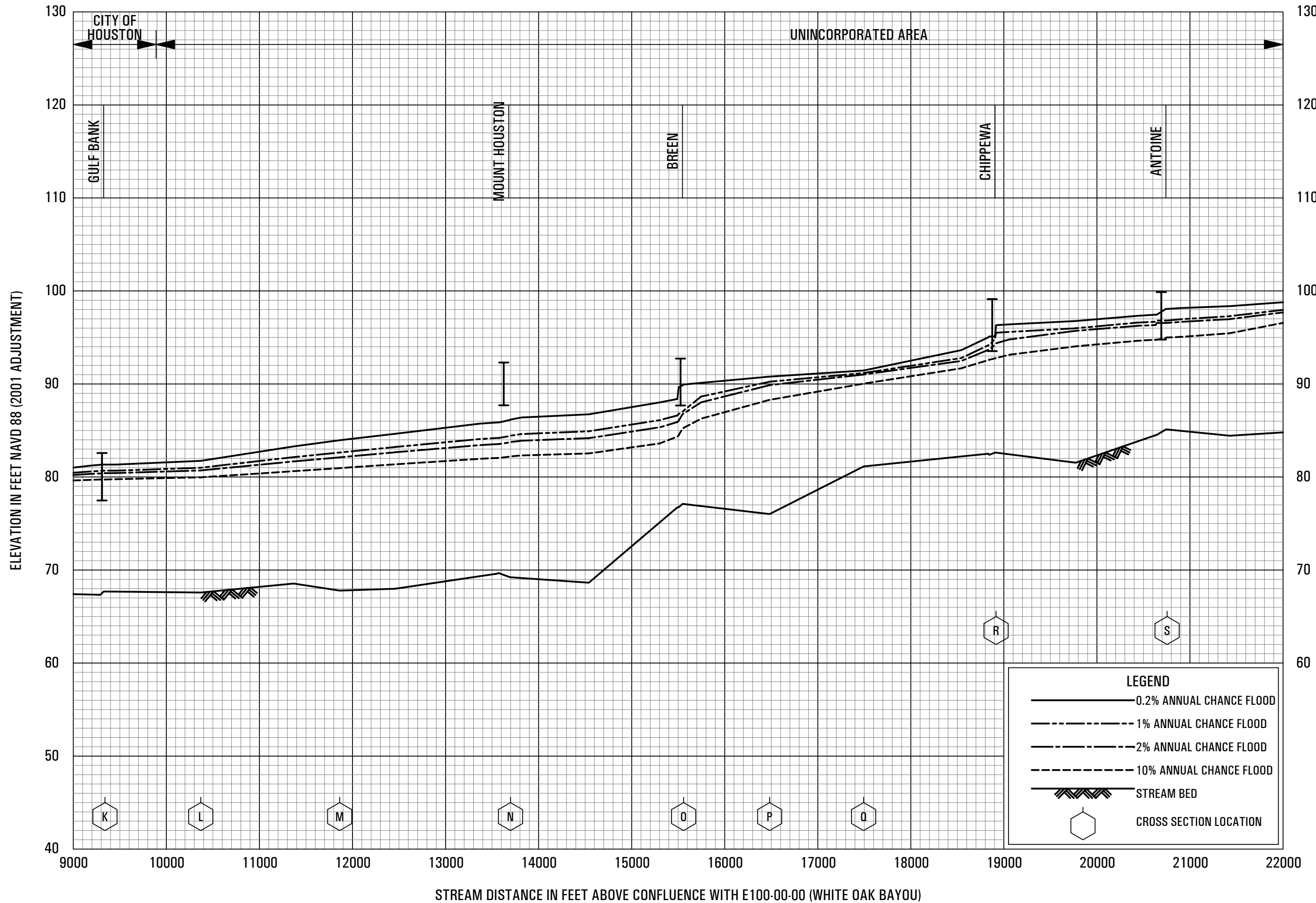


FLOOD PROFILES

E117-00-00 (COLE CREEK)

FEDERAL EMERGENCY MANAGEMENT AGENCY
HARRIS COUNTY, TX
AND INCORPORATED AREAS

E21P



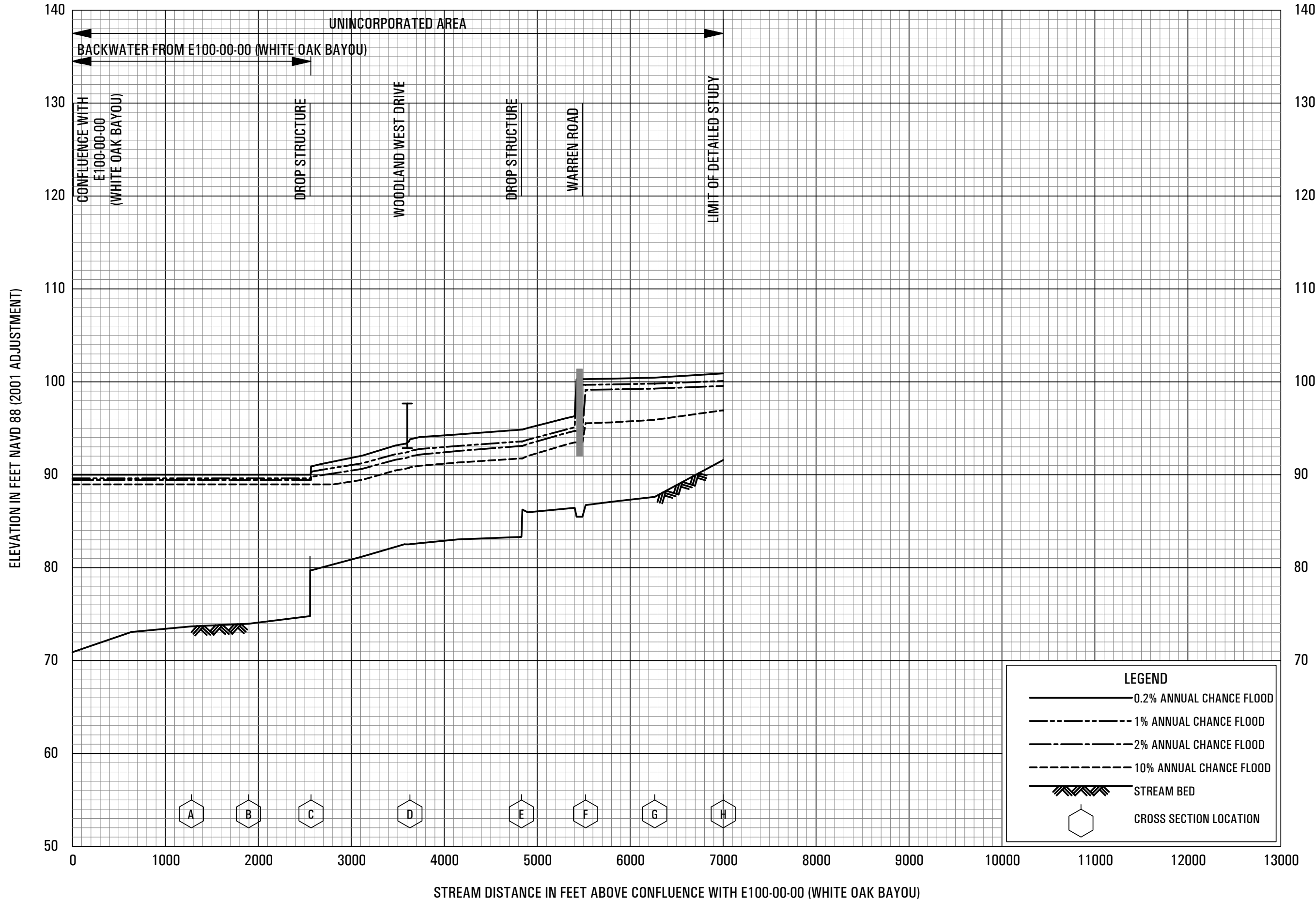
FLOOD PROFILES

E121-00-00 (VOGEL CREEK)

FEDERAL EMERGENCY MANAGEMENT AGENCY

HARRIS COUNTY, TX
AND INCORPORATED AREAS

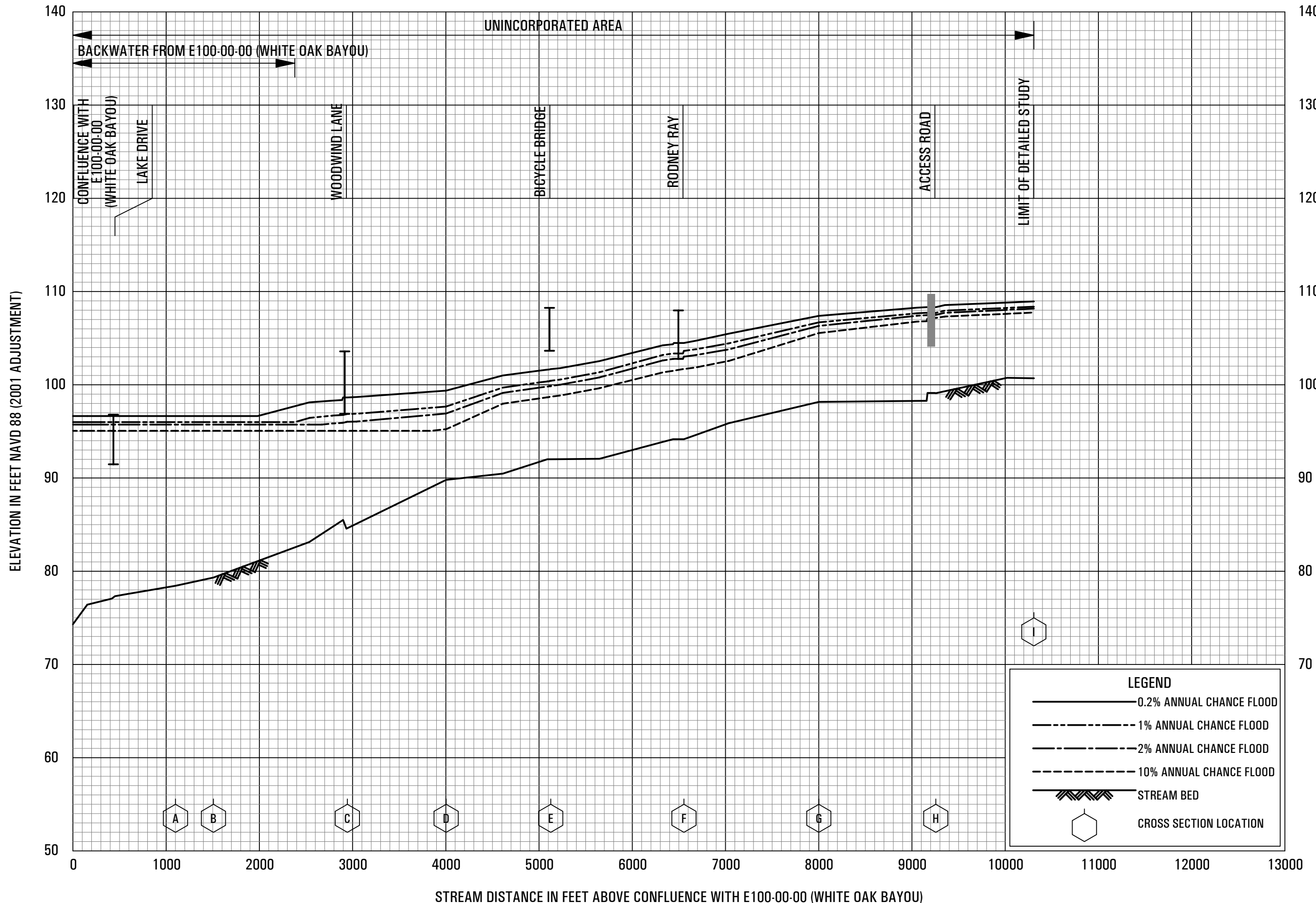
E23P



FLOOD PROFILES

E124-00-00 (TRIBUTARY 15.8 TO WHITE OAK BAYOU)

FEDERAL EMERGENCY MANAGEMENT AGENCY
 HARRIS COUNTY, TX
 AND UNINCORPORATED AREAS



FLOOD PROFILES

E125-00-00 (ROLLING FORK)

FEDERAL EMERGENCY MANAGEMENT AGENCY

HARRIS COUNTY, TX
AND INCORPORATED AREAS

