

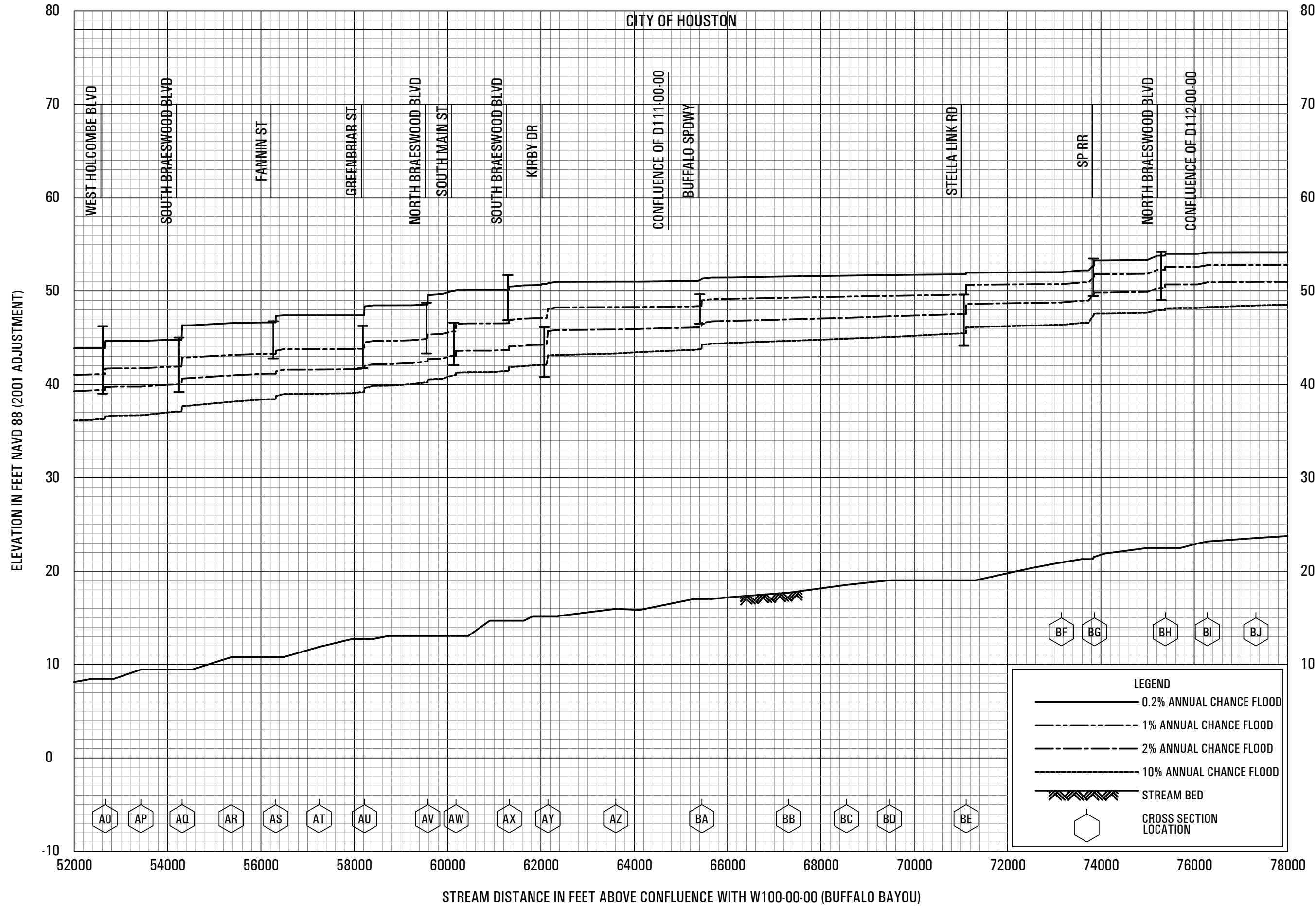
**FLOOD PROFILES**

D100-00-00 (BRAYS BAYOU)

FEDERAL EMERGENCY MANAGEMENT AGENCY

HARRIS COUNTY, TX  
AND INCORPORATED AREAS

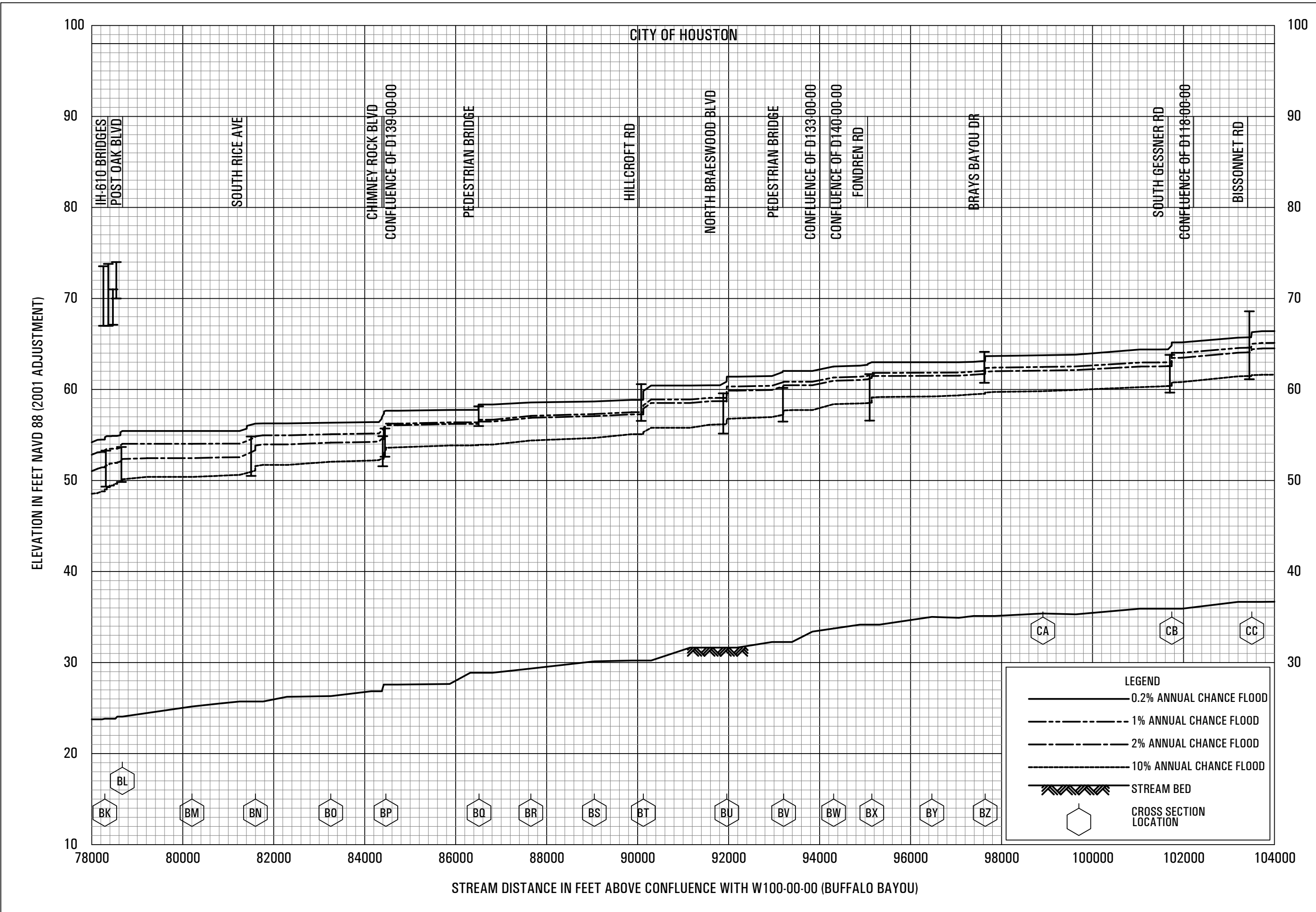
D02P

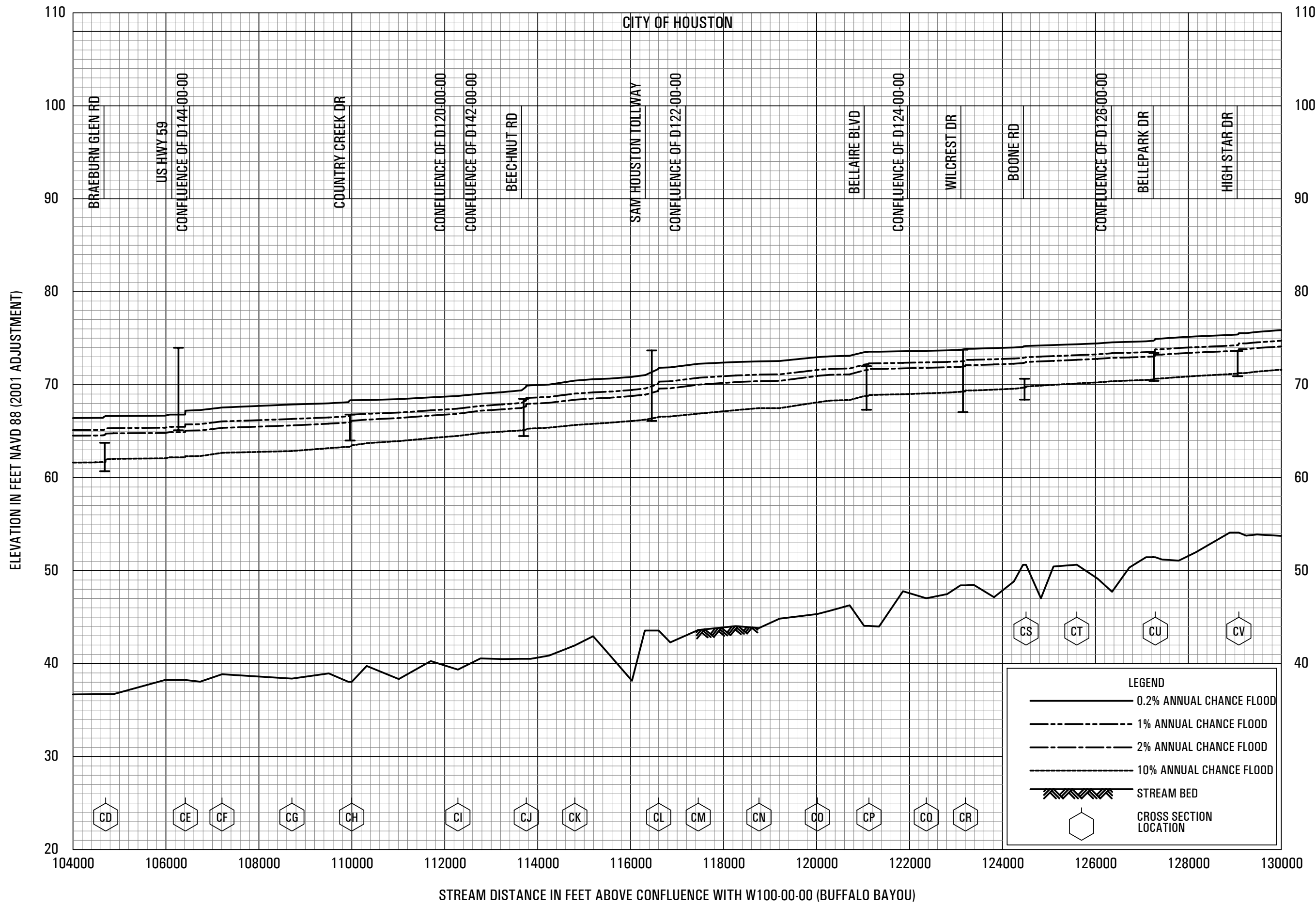


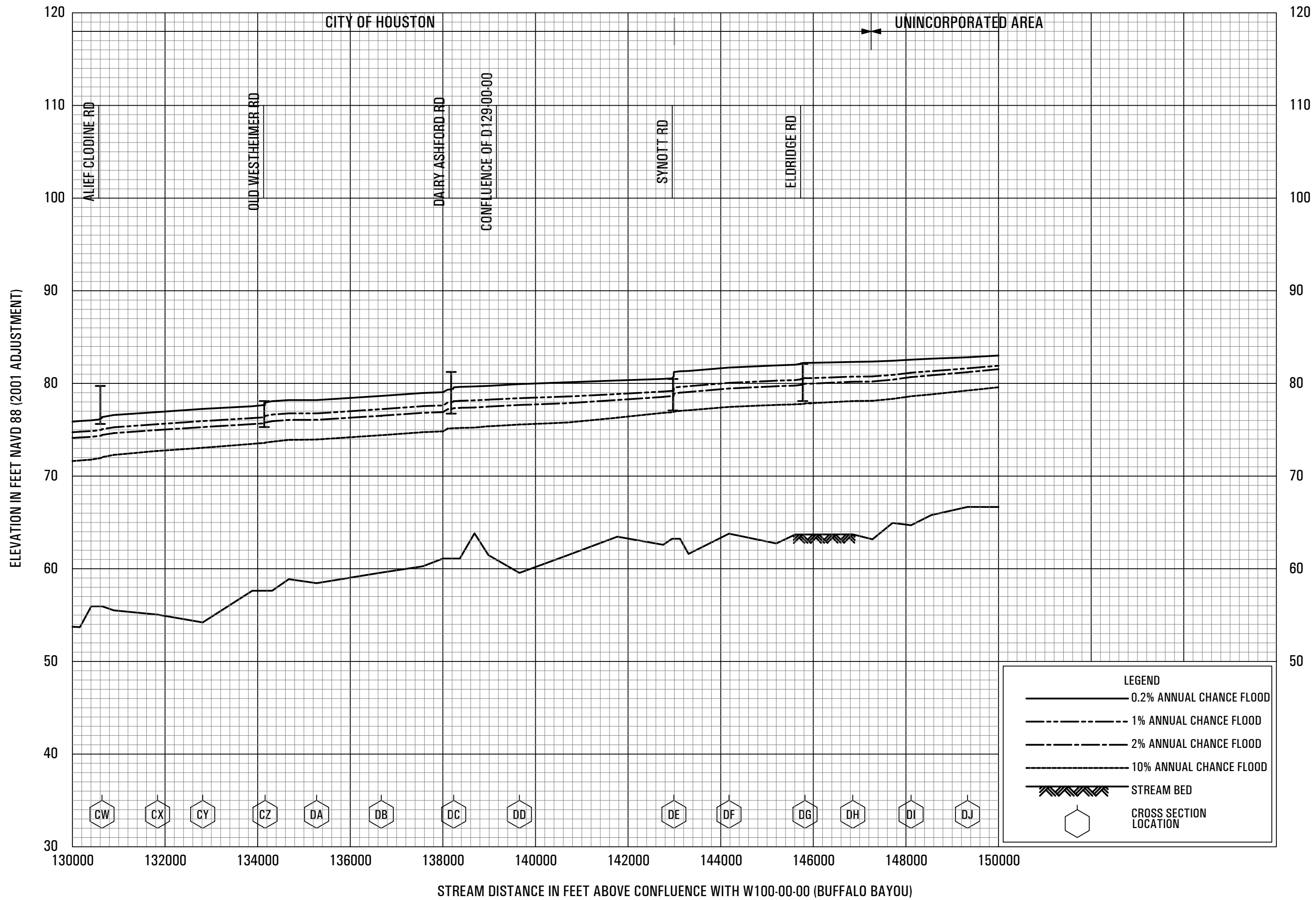
**FLOOD PROFILES**

D100-00-00 (BRAYS BAYOU)

FEDERAL EMERGENCY MANAGEMENT AGENCY  
**HARRIS COUNTY, TX**  
 AND INCORPORATED AREAS





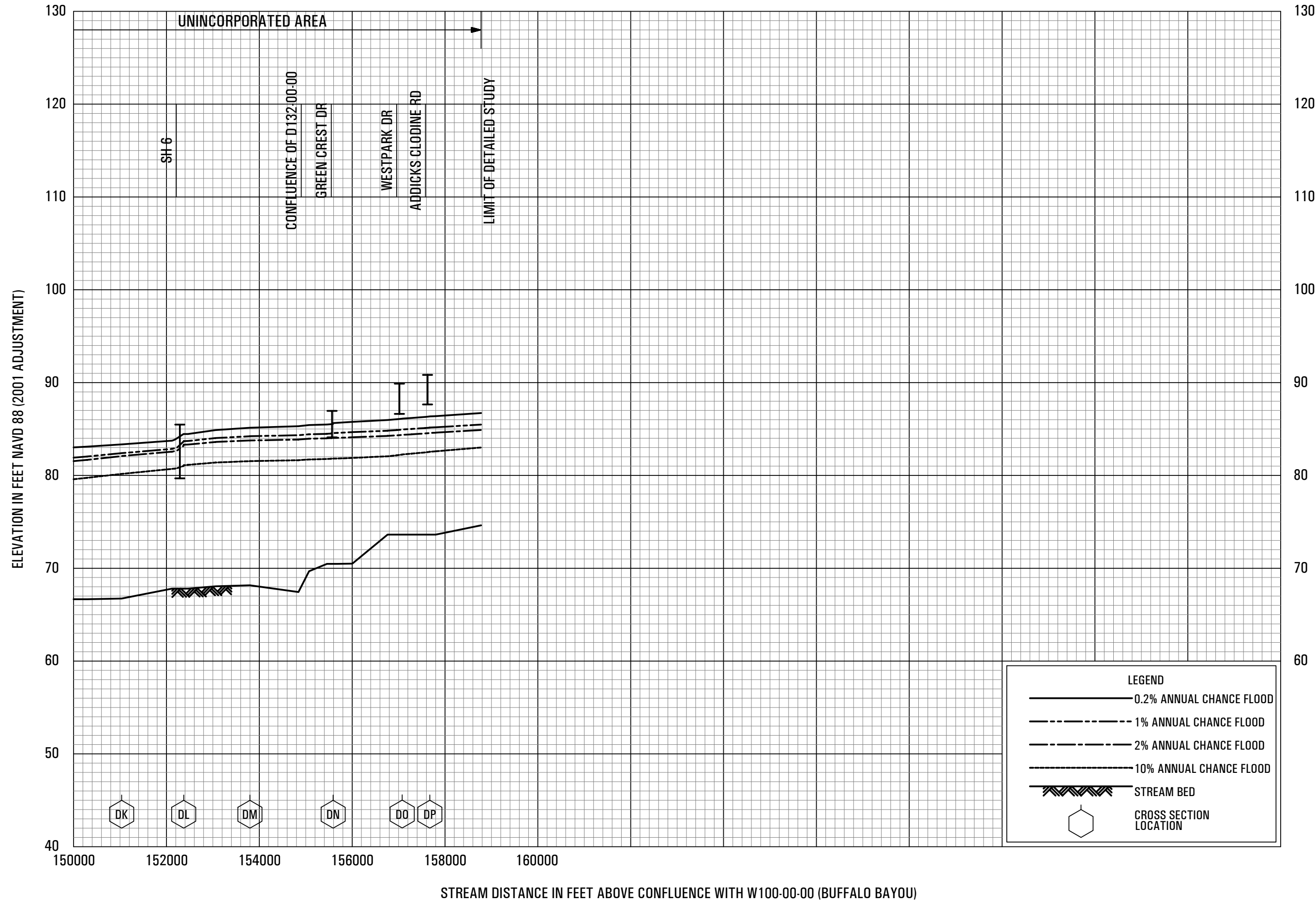


**FLOOD PROFILES**

D100-00-00 (BRAYS BAYOU)

FEDERAL EMERGENCY MANAGEMENT AGENCY  
**HARRIS COUNTY, TX**  
 AND INCORPORATED AREAS

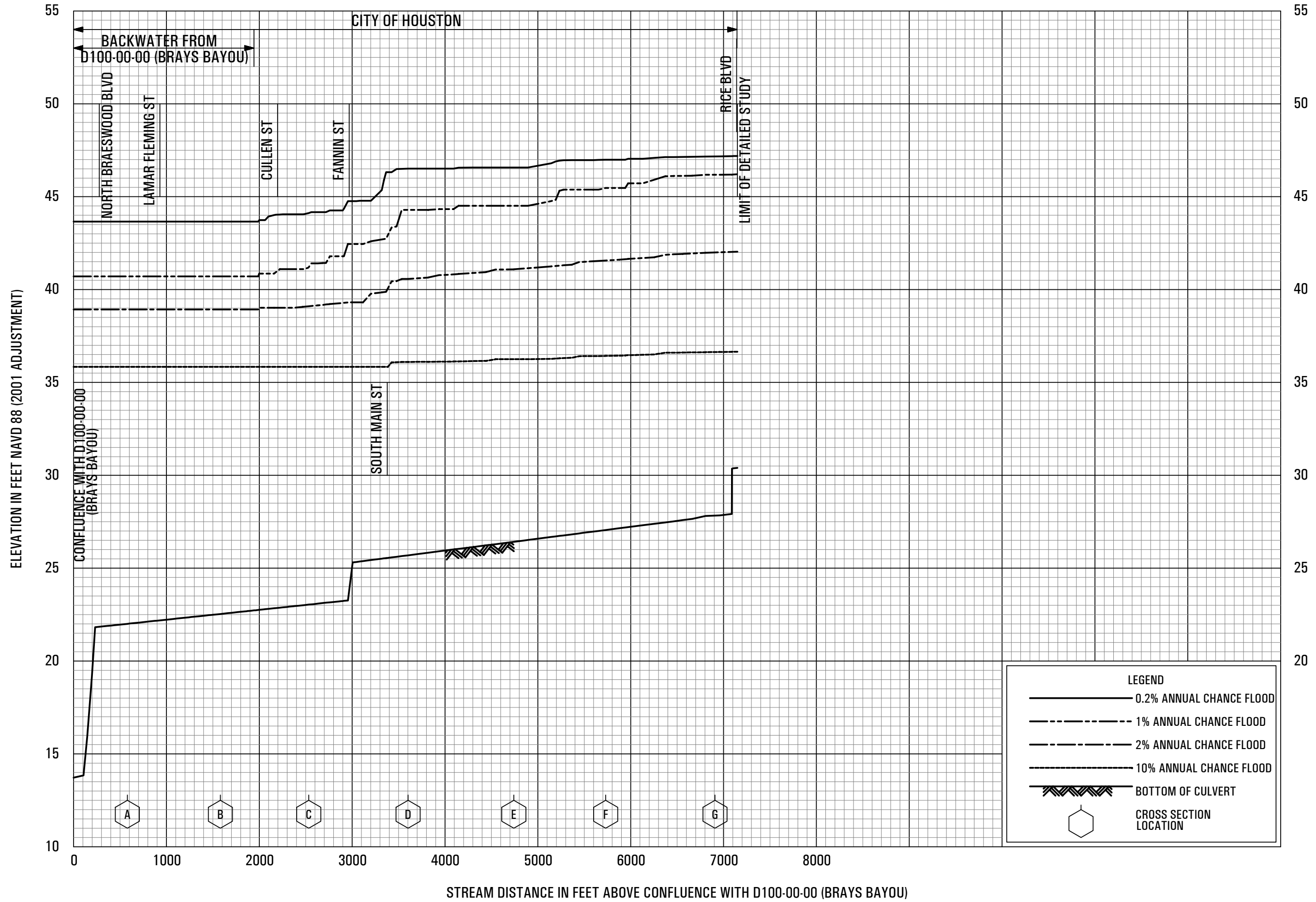
**D06P**



**FLOOD PROFILES**

D100-00-00 (BRAYS BAYOU)

FEDERAL EMERGENCY MANAGEMENT AGENCY  
**HARRIS COUNTY, TX**  
 AND INCORPORATED AREAS



**FLOOD PROFILES**

D109-00-00 (HARRIS GULLY)

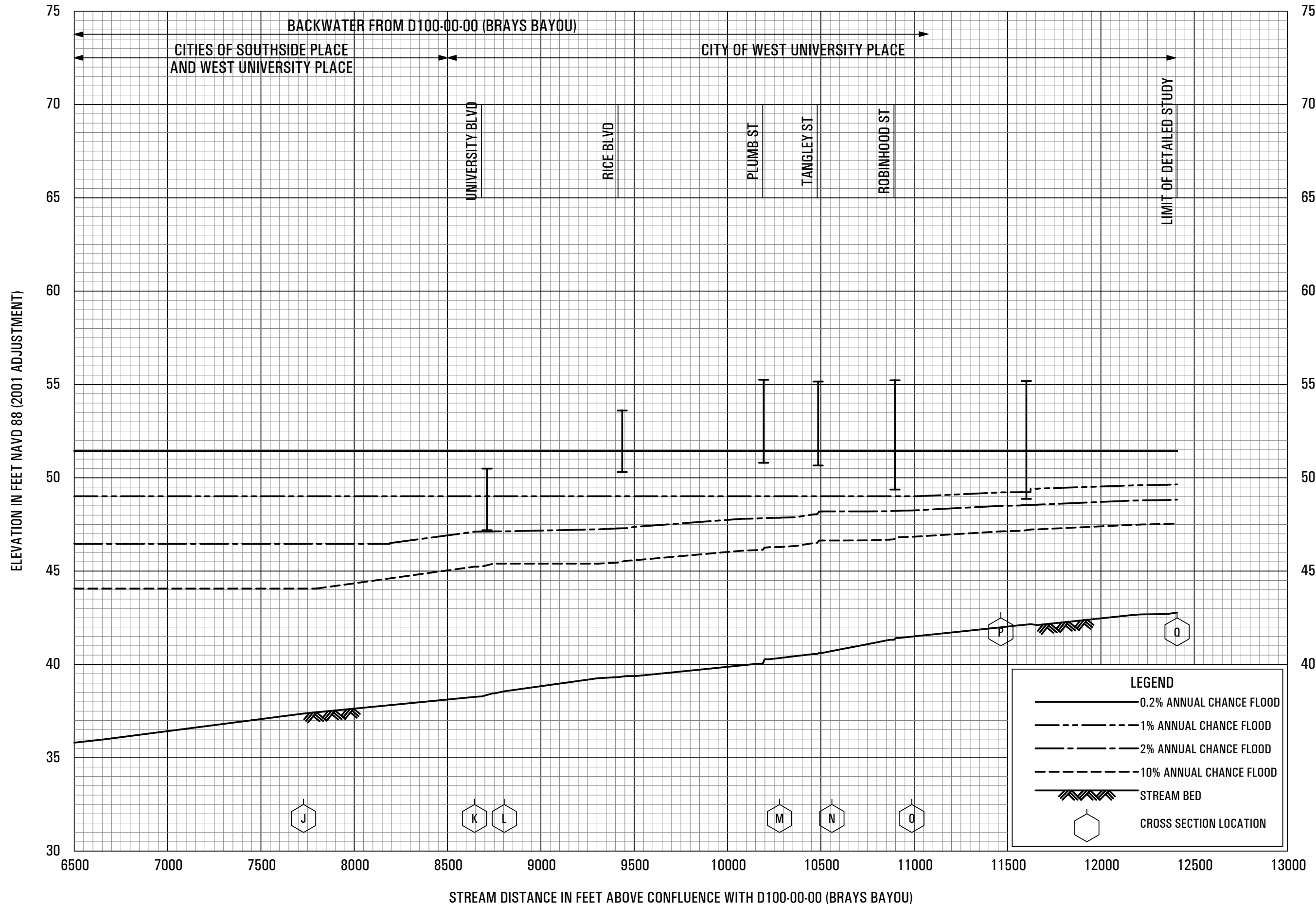
FEDERAL EMERGENCY MANAGEMENT AGENCY

HARRIS COUNTY, TX

AND INCORPORATED AREAS

D08P



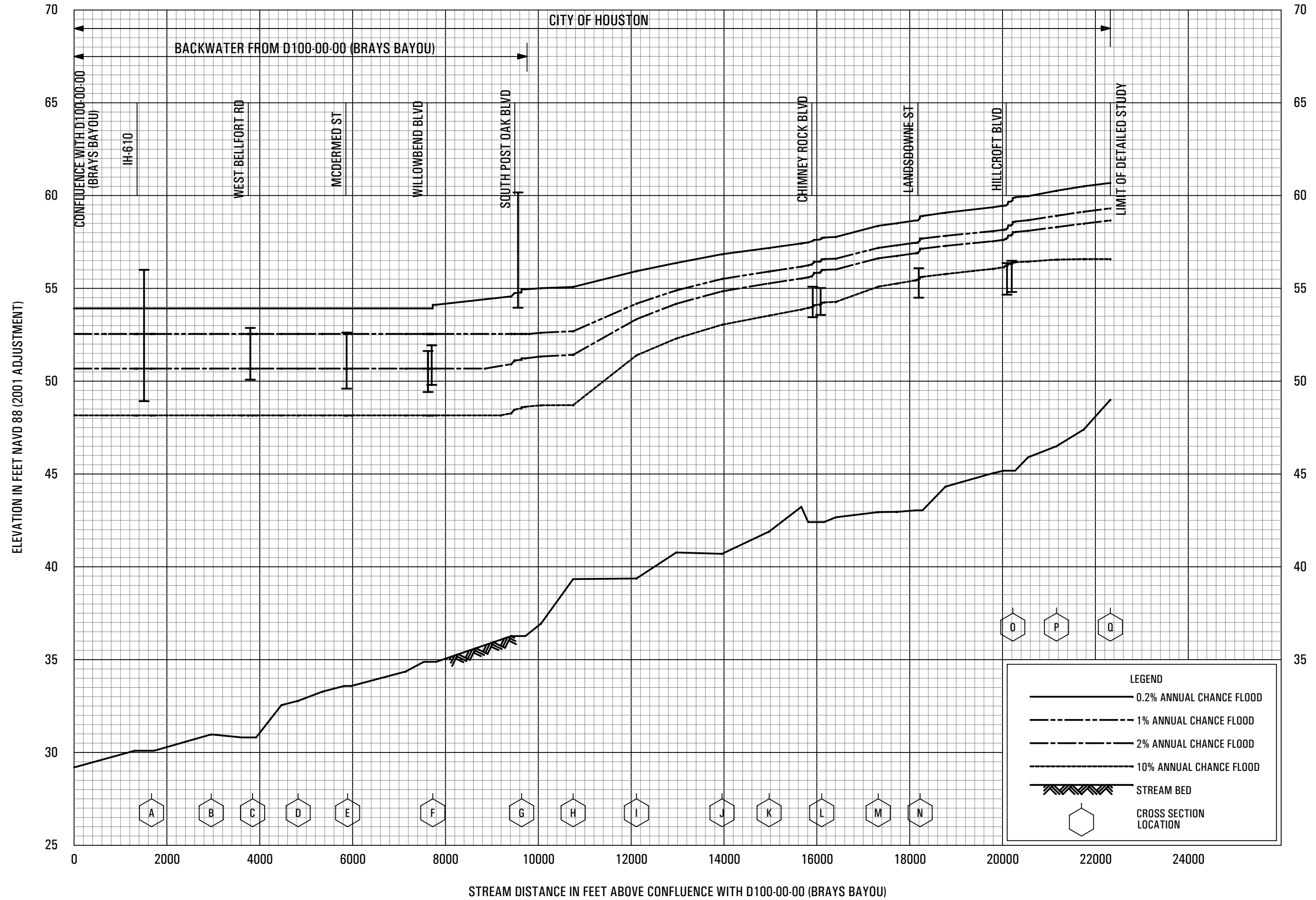


**FLOOD PROFILES**

D111-00-00 (POOR FARM DITCH)

FEDERAL EMERGENCY MANAGEMENT AGENCY  
 HARRIS COUNTY, TX, TX  
 AND INCORPORATED AREAS

**D10P**

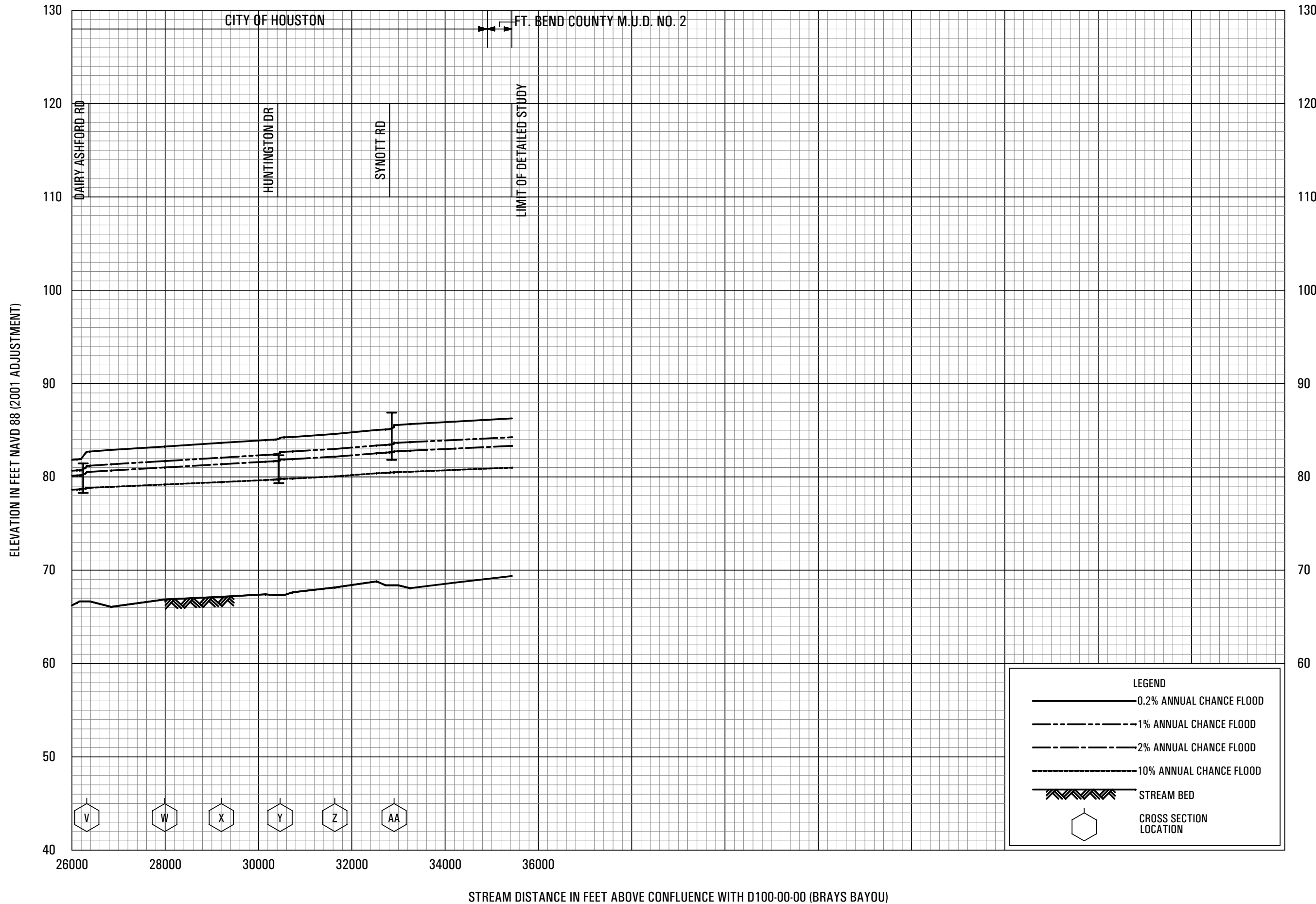


**FLOOD PROFILES**

**D112-00-00 (WILLOW WATERHOLE BAYOU)**

**FEDERAL EMERGENCY MANAGEMENT AGENCY  
HARRIS COUNTY, TX  
AND INCORPORATED AREAS**





FLOOD PROFILES

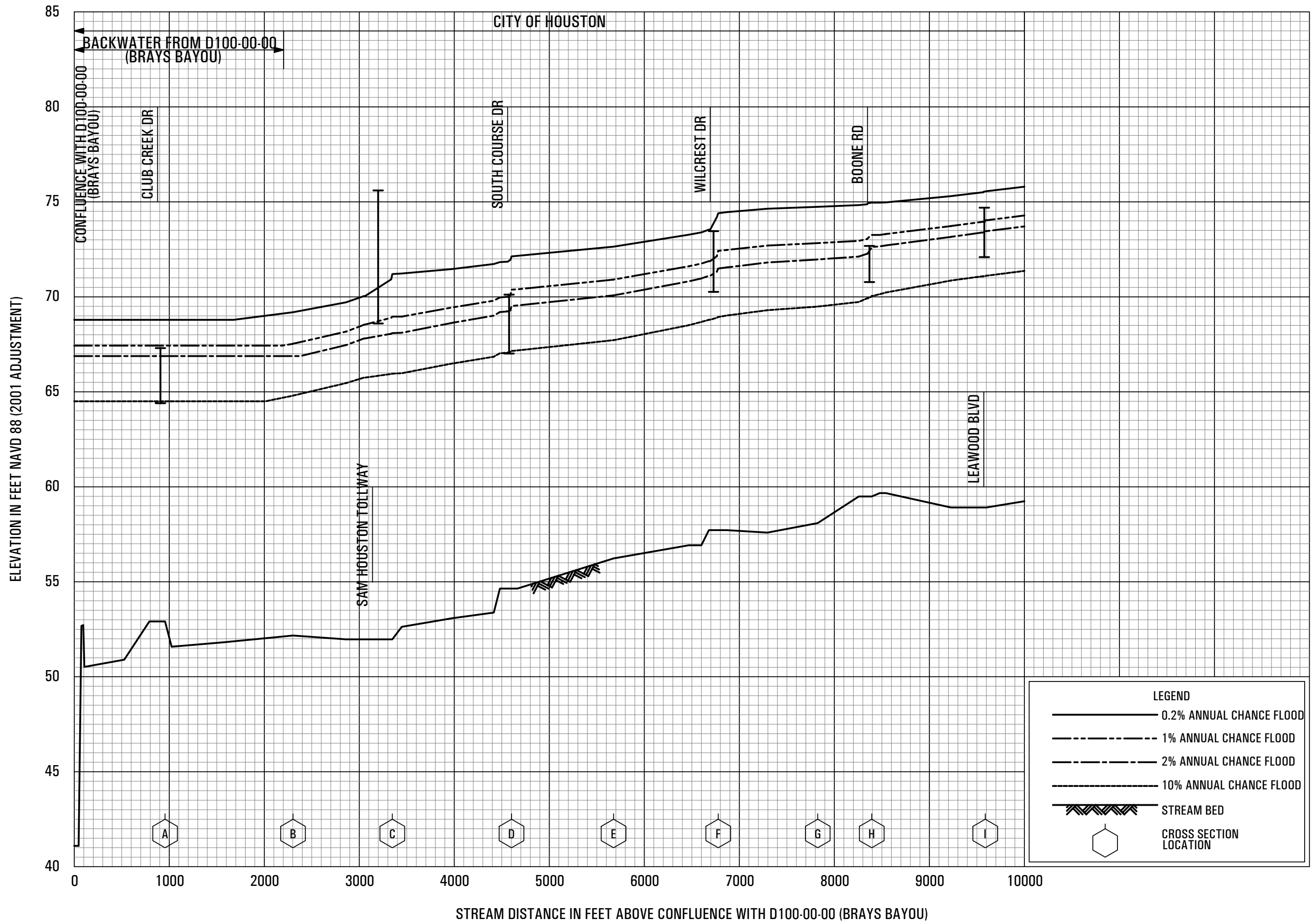
D118-00-00 (KEEGAN'S BAYOU)

FEDERAL EMERGENCY MANAGEMENT AGENCY

HARRIS COUNTY, TX

AND INCORPORATED AREAS

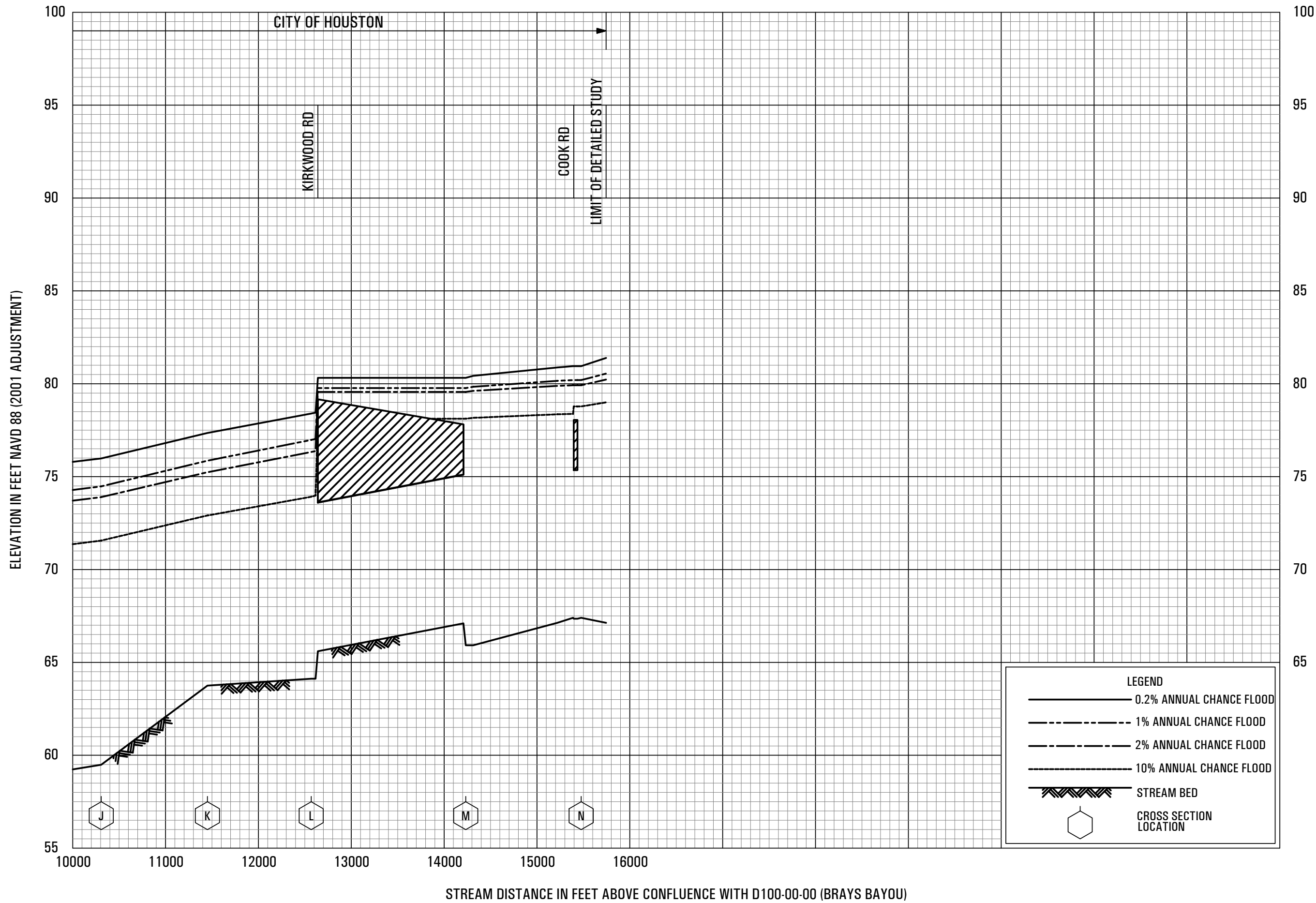
D13P



**FLOOD PROFILES**

D120-00-00 (TRIBUTARY 20.90 TO D100-00-00)

FEDERAL EMERGENCY MANAGEMENT AGENCY  
**HARRIS COUNTY, TX**  
 AND INCORPORATED AREAS

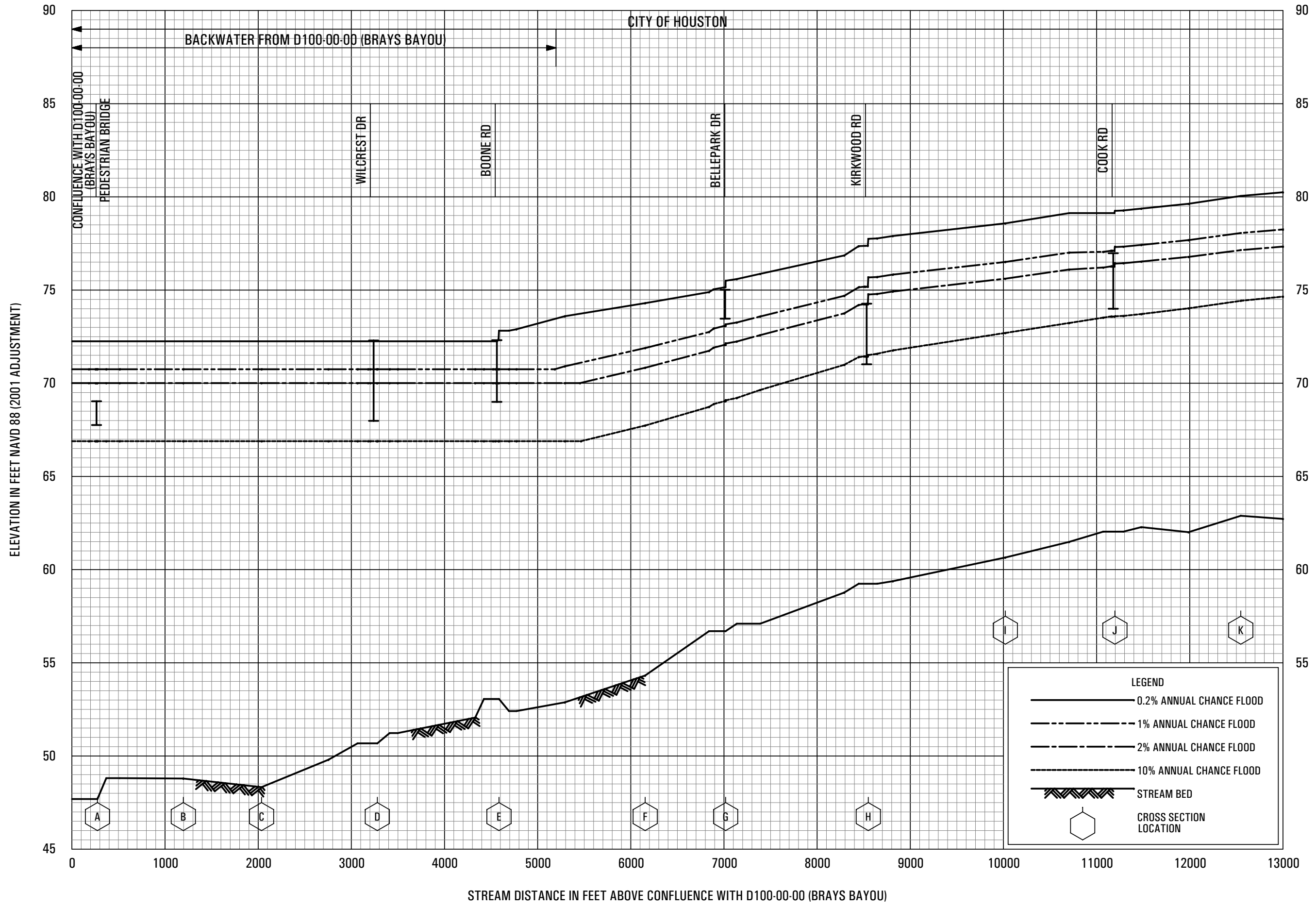


**FLOOD PROFILES**

D120-00-00 (TRIBUTARY 20.90 TO D100-00-00)

FEDERAL EMERGENCY MANAGEMENT AGENCY  
**HARRIS COUNTY, TX**  
 AND INCORPORATED AREAS

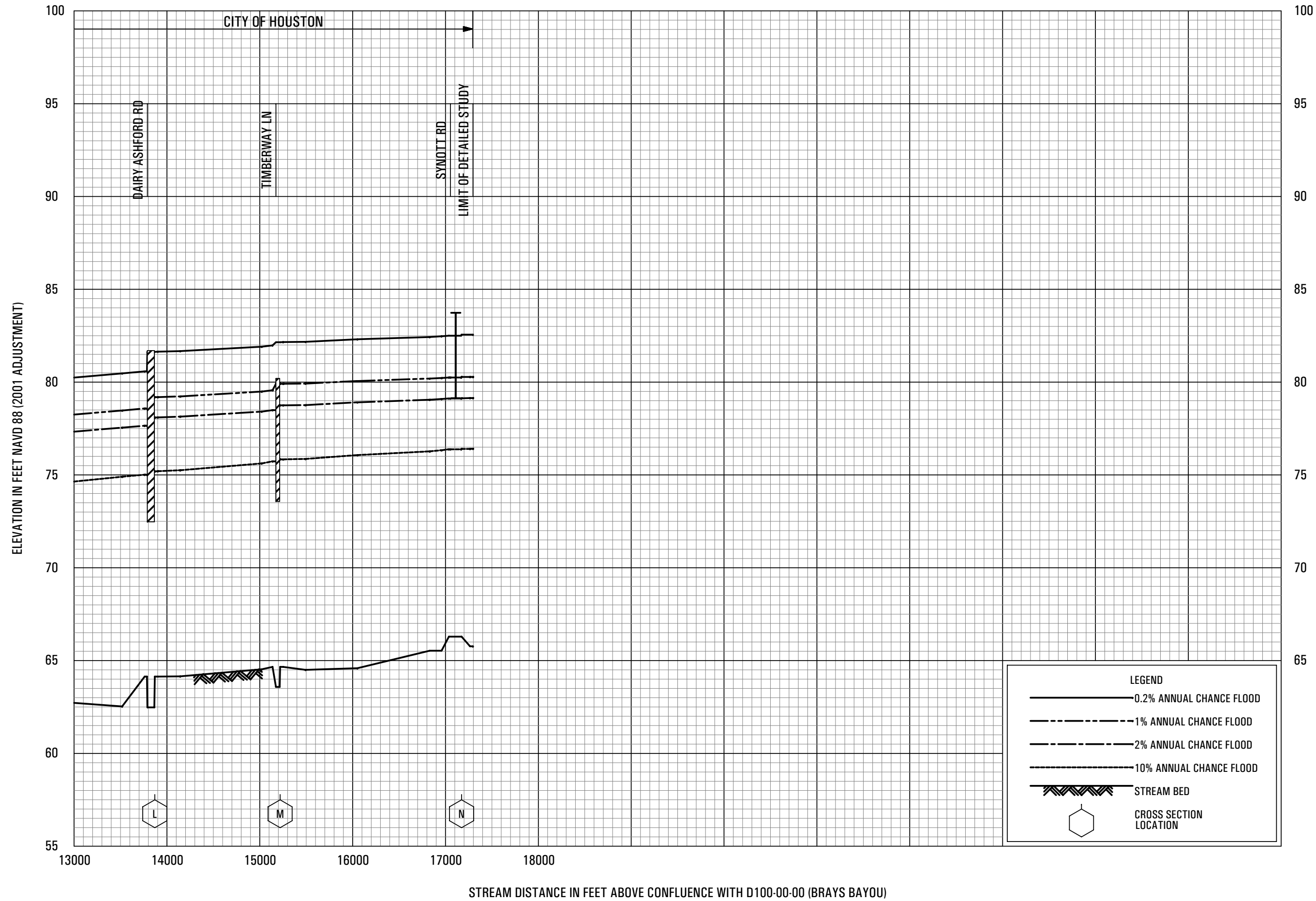
**D15P**



**FLOOD PROFILES**

D122-00-00 (TRIBUTARY 21.95 TO D100-00-00)

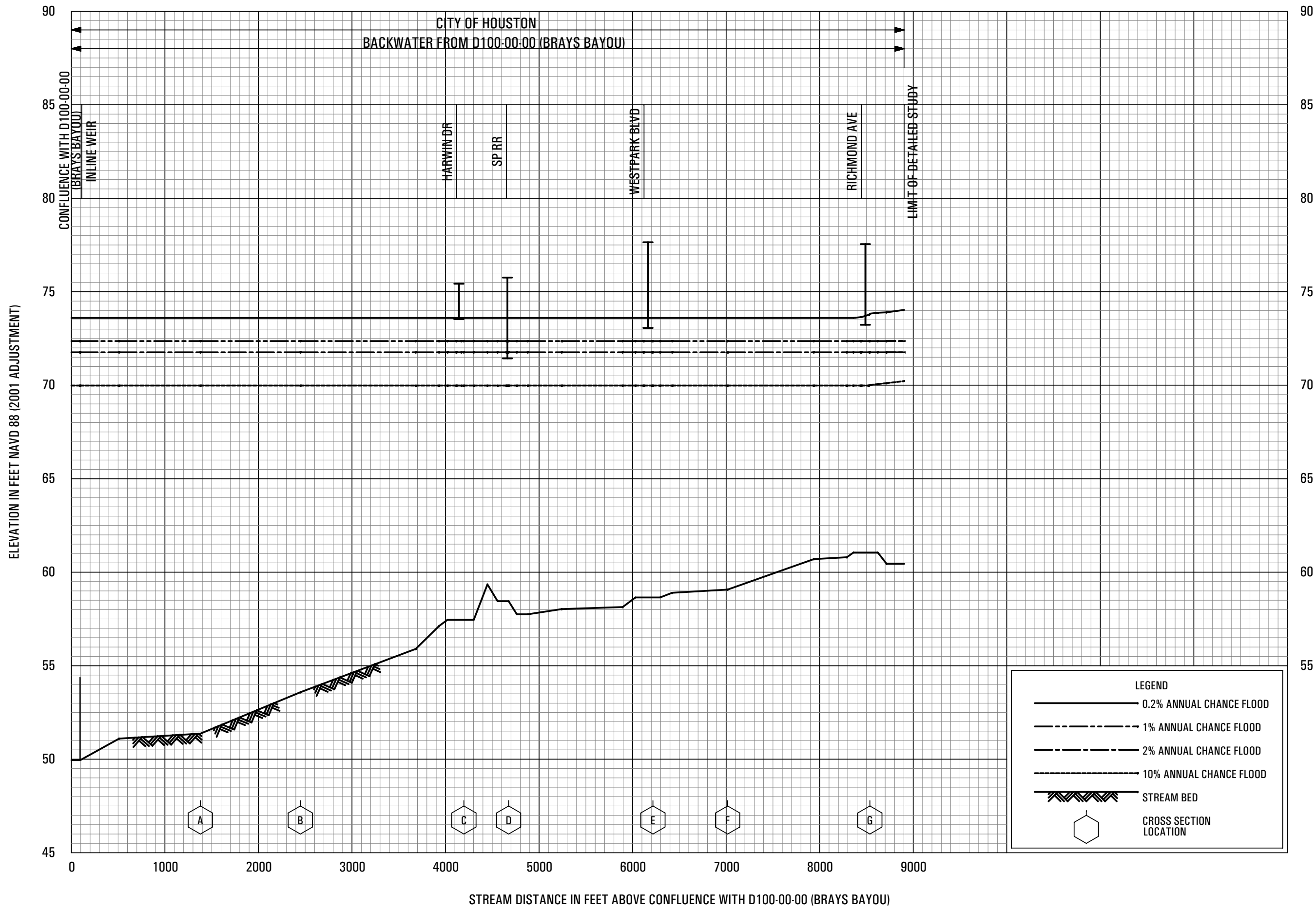
FEDERAL EMERGENCY MANAGEMENT AGENCY  
**HARRIS COUNTY, TX**  
 AND INCORPORATED AREAS



**FLOOD PROFILES**

D122-00-00 (TRIBUTARY 21.95 TO D100-00-00)

FEDERAL EMERGENCY MANAGEMENT AGENCY  
**HARRIS COUNTY, TX**  
 AND INCORPORATED AREAS

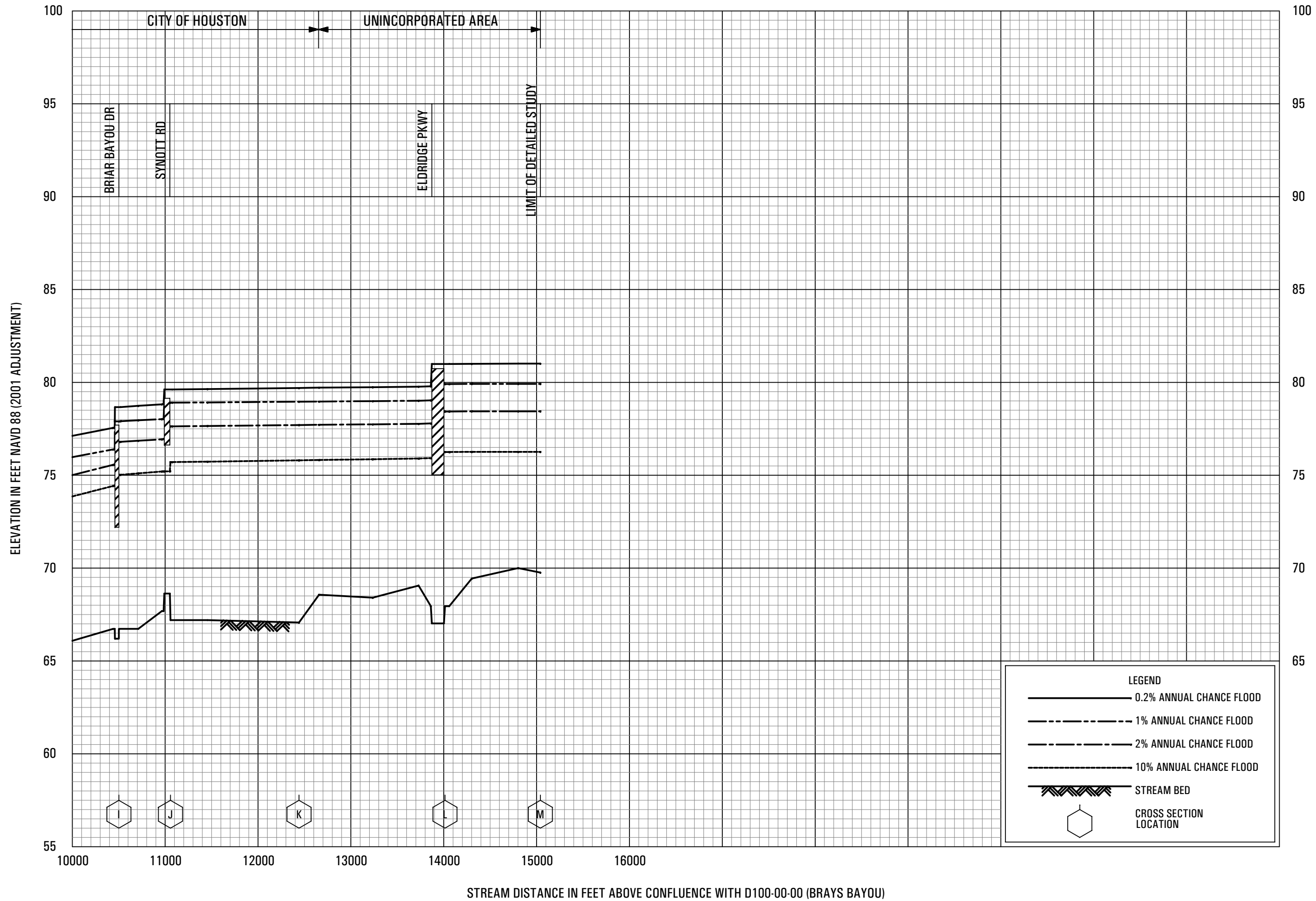


**FLOOD PROFILES**

**D124-00-00 (TRIBUTARY 22.69 TO D100-00-00)**

**FEDERAL EMERGENCY MANAGEMENT AGENCY  
HARRIS COUNTY, TX  
AND INCORPORATED AREAS**



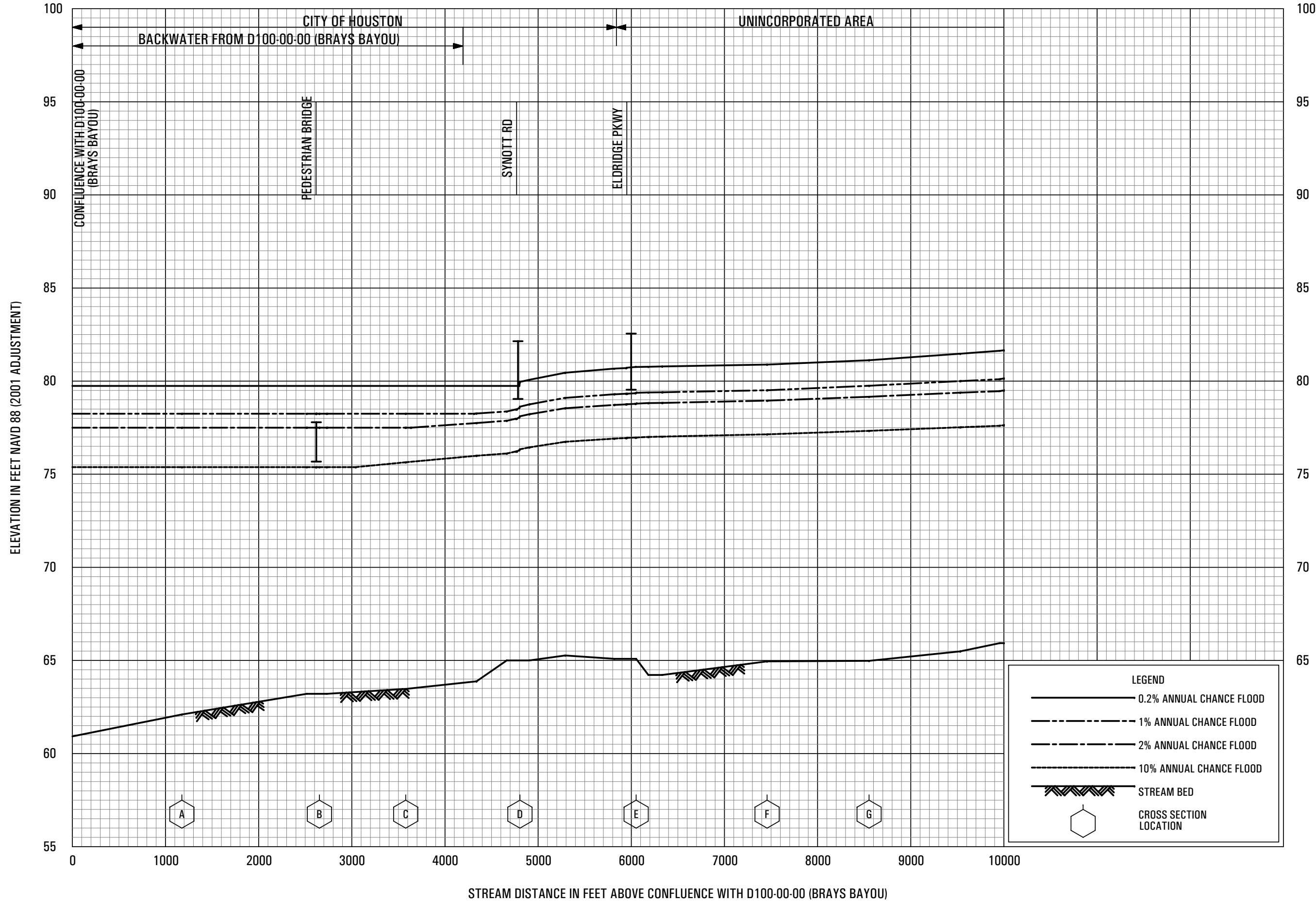


**FLOOD PROFILES**

D126-00-00 (TRIBUTARY 23.53 TO D100-00-00)

FEDERAL EMERGENCY MANAGEMENT AGENCY  
**HARRIS COUNTY, TX**  
 AND INCORPORATED AREAS

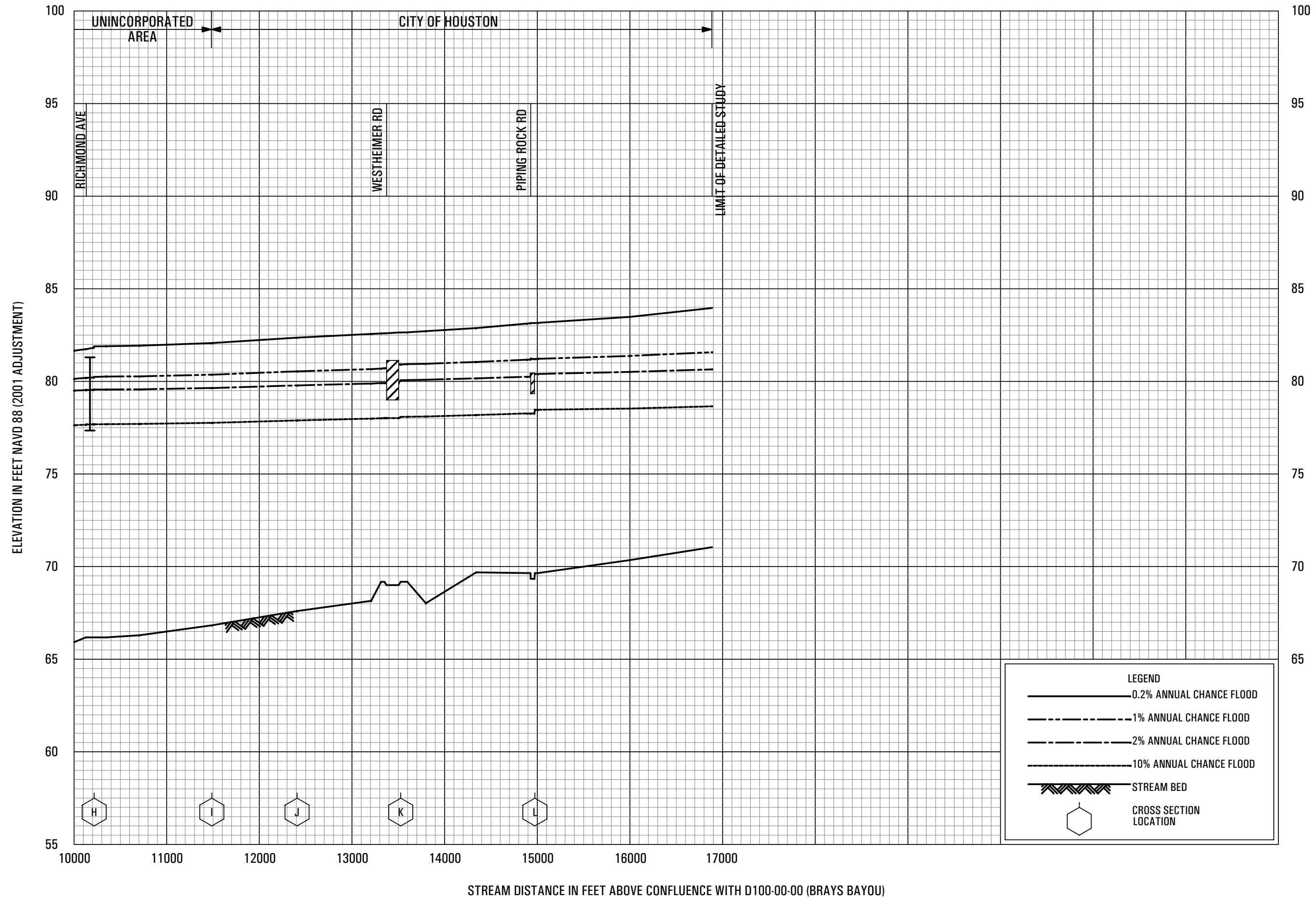
**D20P**



**FLOOD PROFILES**

D129-00-00 (TRIBUTARY 26.20 TO D100-00-00)

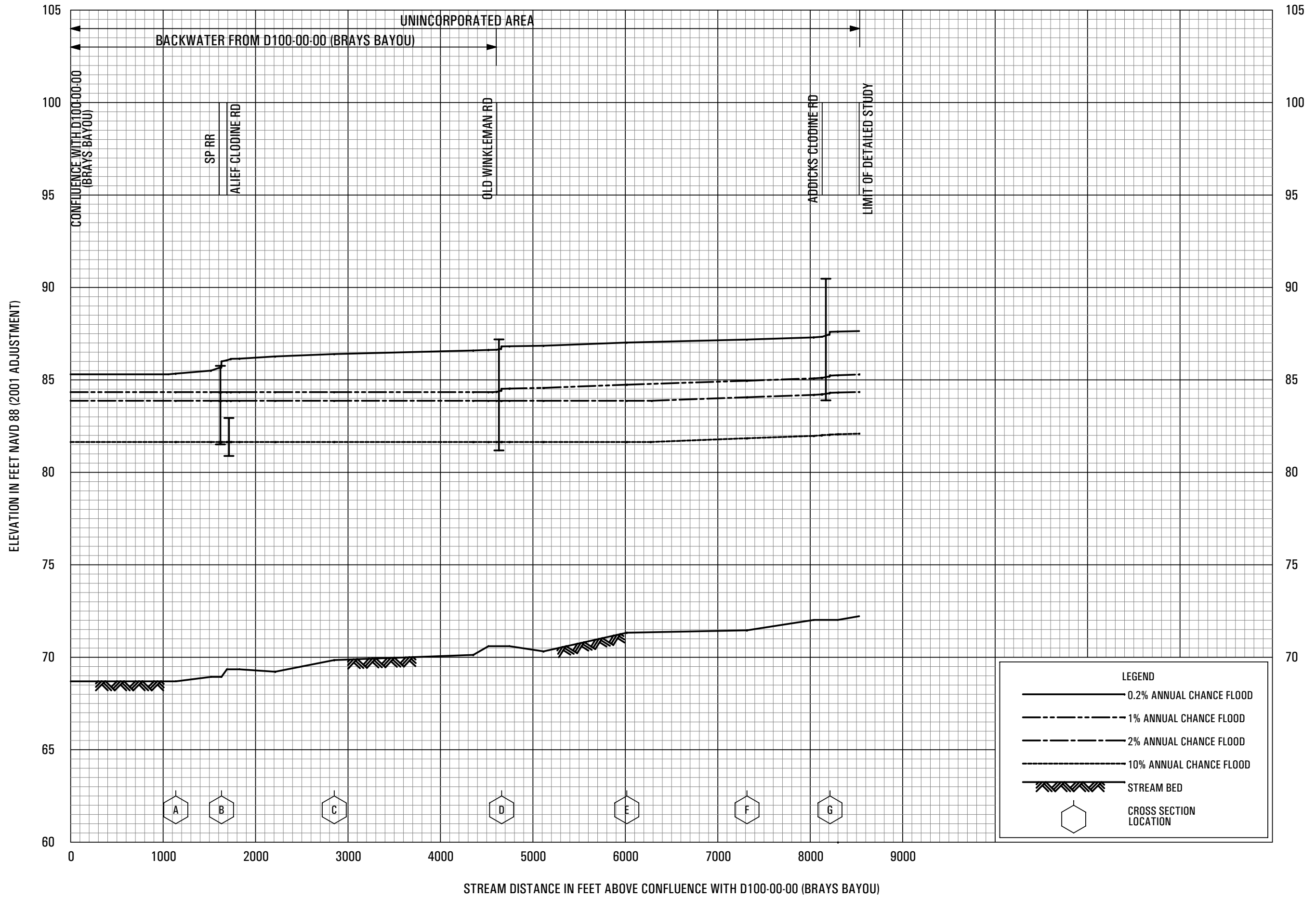
FEDERAL EMERGENCY MANAGEMENT AGENCY  
**HARRIS COUNTY, TX**  
 AND INCORPORATED AREAS



FLOOD PROFILES

D129-00-00 (TRIBUTARY 26.20 TO D100-00-00)

FEDERAL EMERGENCY MANAGEMENT AGENCY  
 HARRIS COUNTY, TX  
 AND INCORPORATED AREAS

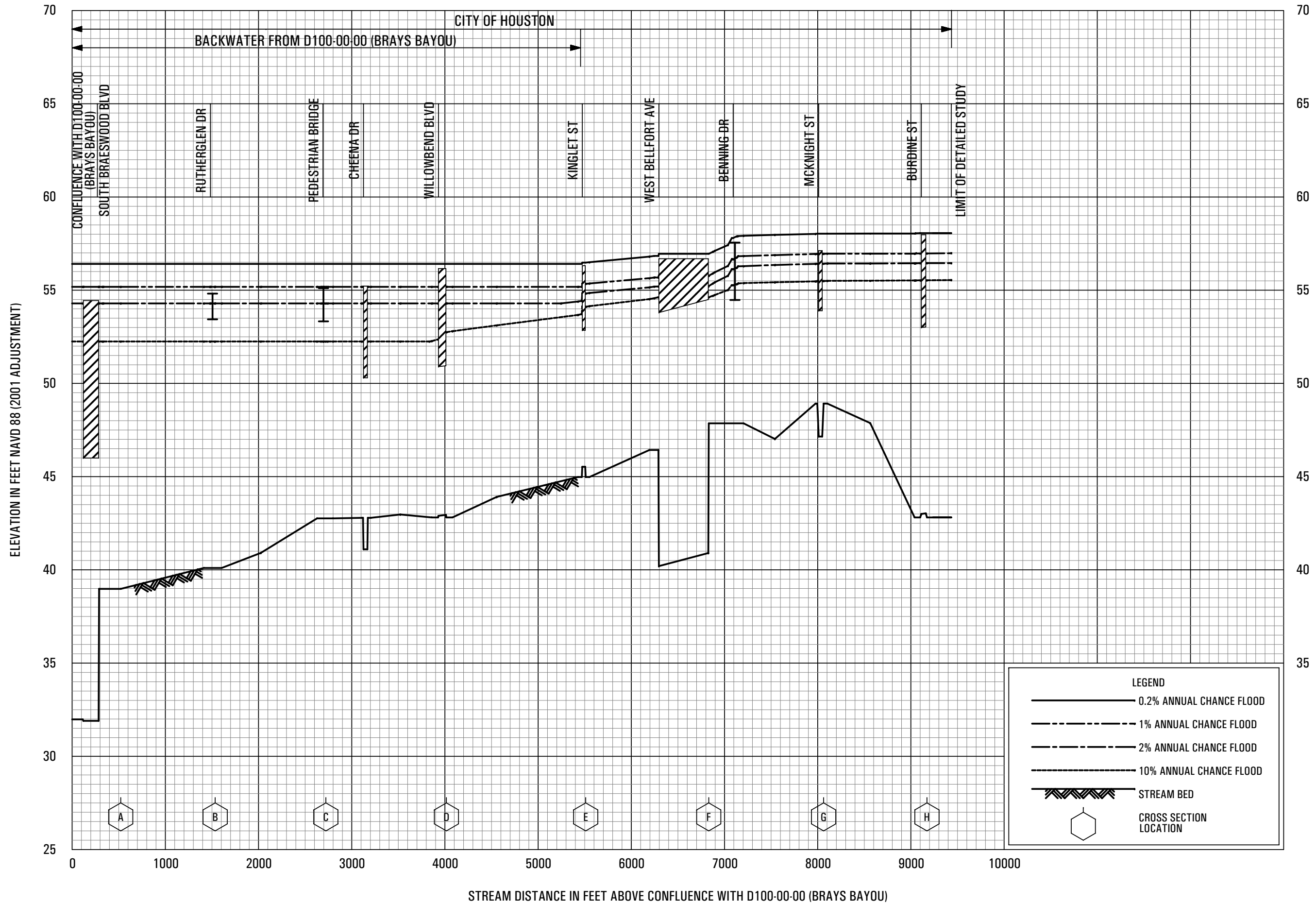


**FLOOD PROFILES**

D132-00-00 (TRIBUTARY 29.16 TO D100-00-00)

FEDERAL EMERGENCY MANAGEMENT AGENCY  
**HARRIS COUNTY, TX**  
 AND INCORPORATED AREAS



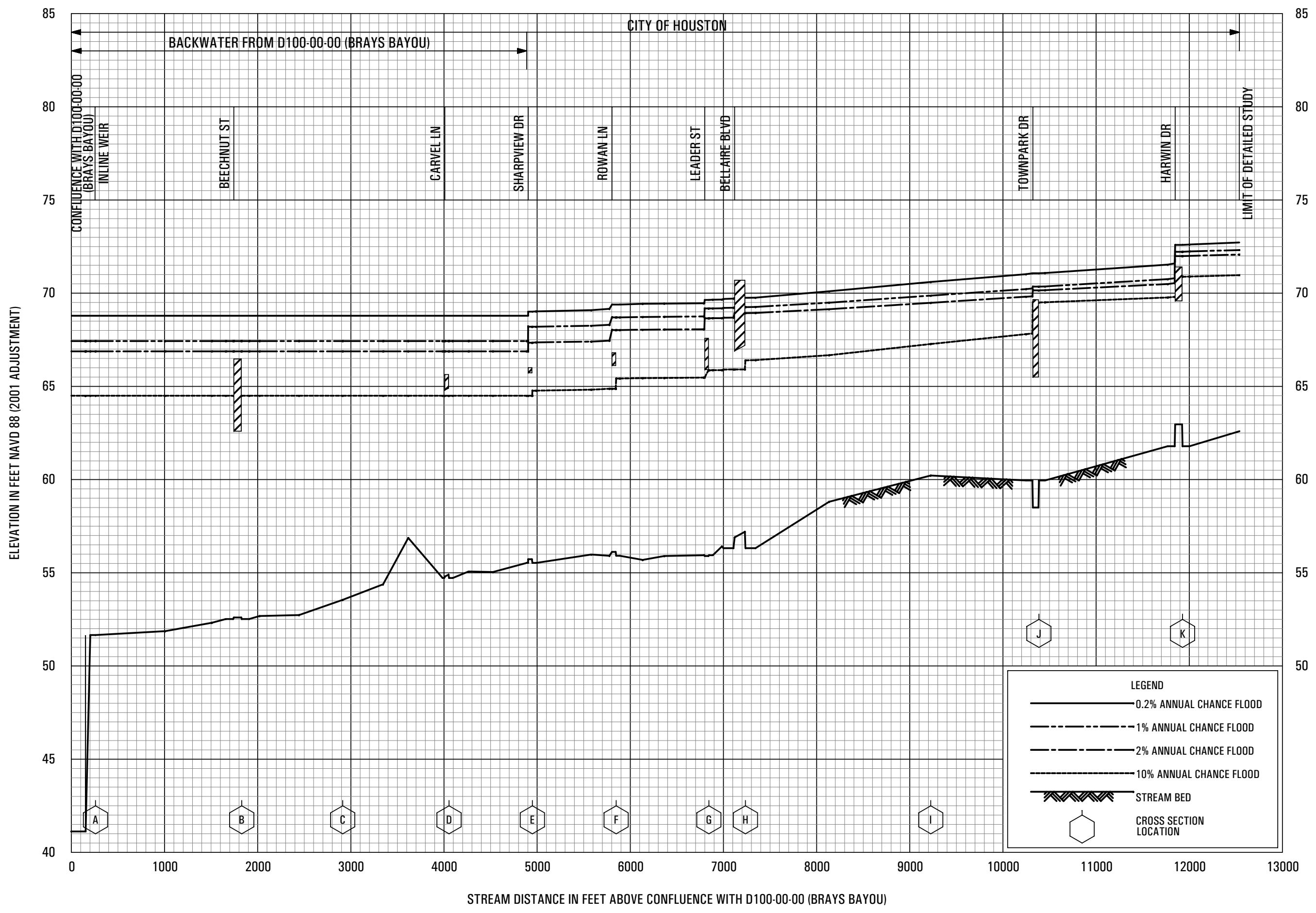


**FLOOD PROFILES**

**D139-00-00 (CHIMNEY ROCK DIVERSION CHANNEL)**

**FEDERAL EMERGENCY MANAGEMENT AGENCY  
HARRIS COUNTY, TX  
AND INCORPORATED AREAS**

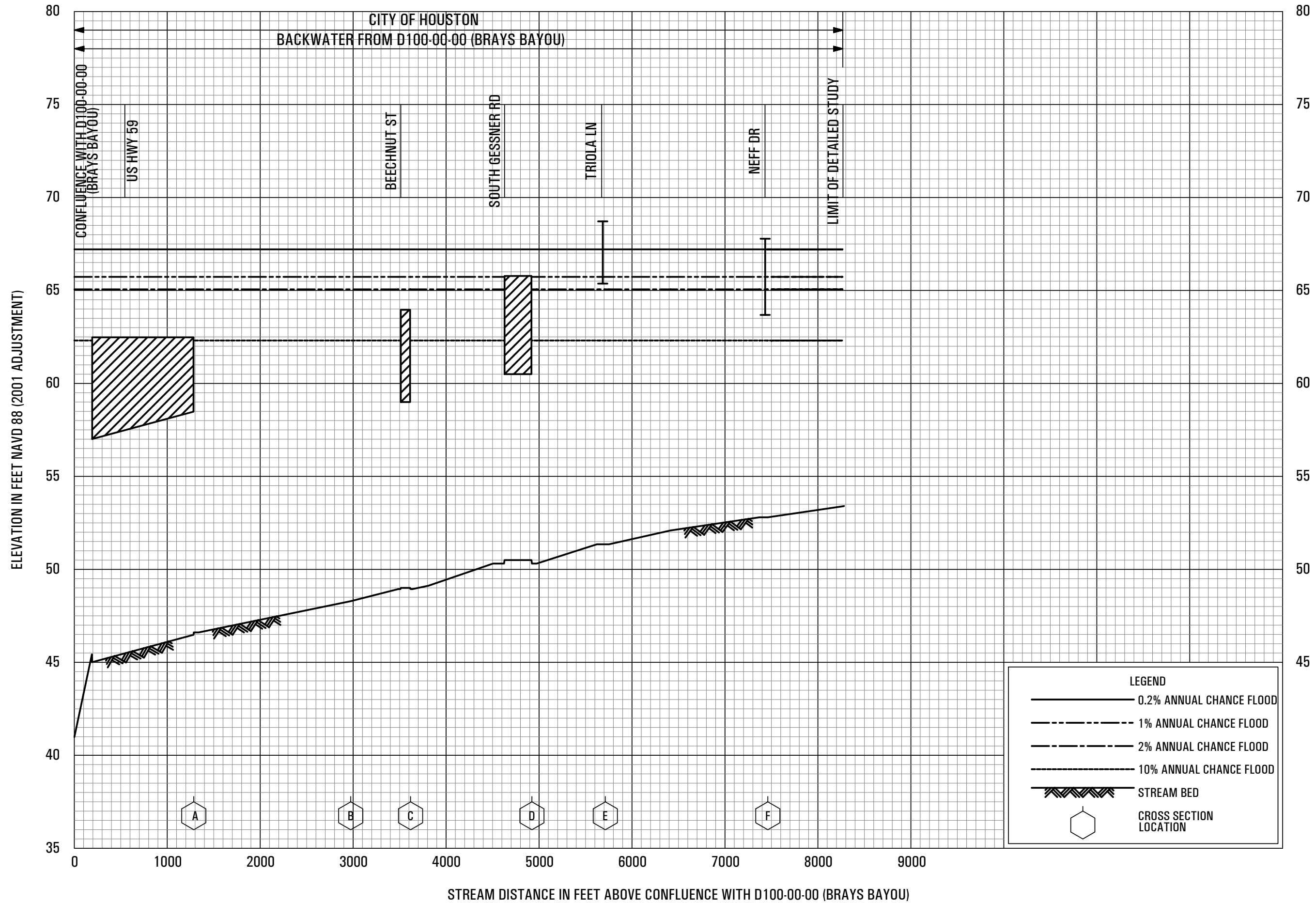




**FLOOD PROFILES**

D142-00-00 (TRIBUTARY 20.86 TO D100-00-00)

FEDERAL EMERGENCY MANAGEMENT AGENCY  
**HARRIS COUNTY, TX**  
 AND INCORPORATED AREAS



**FLOOD PROFILES**

D144-00-00 (CITY DITCH)

FEDERAL EMERGENCY MANAGEMENT AGENCY  
**HARRIS COUNTY, TX**  
 AND INCORPORATED AREAS