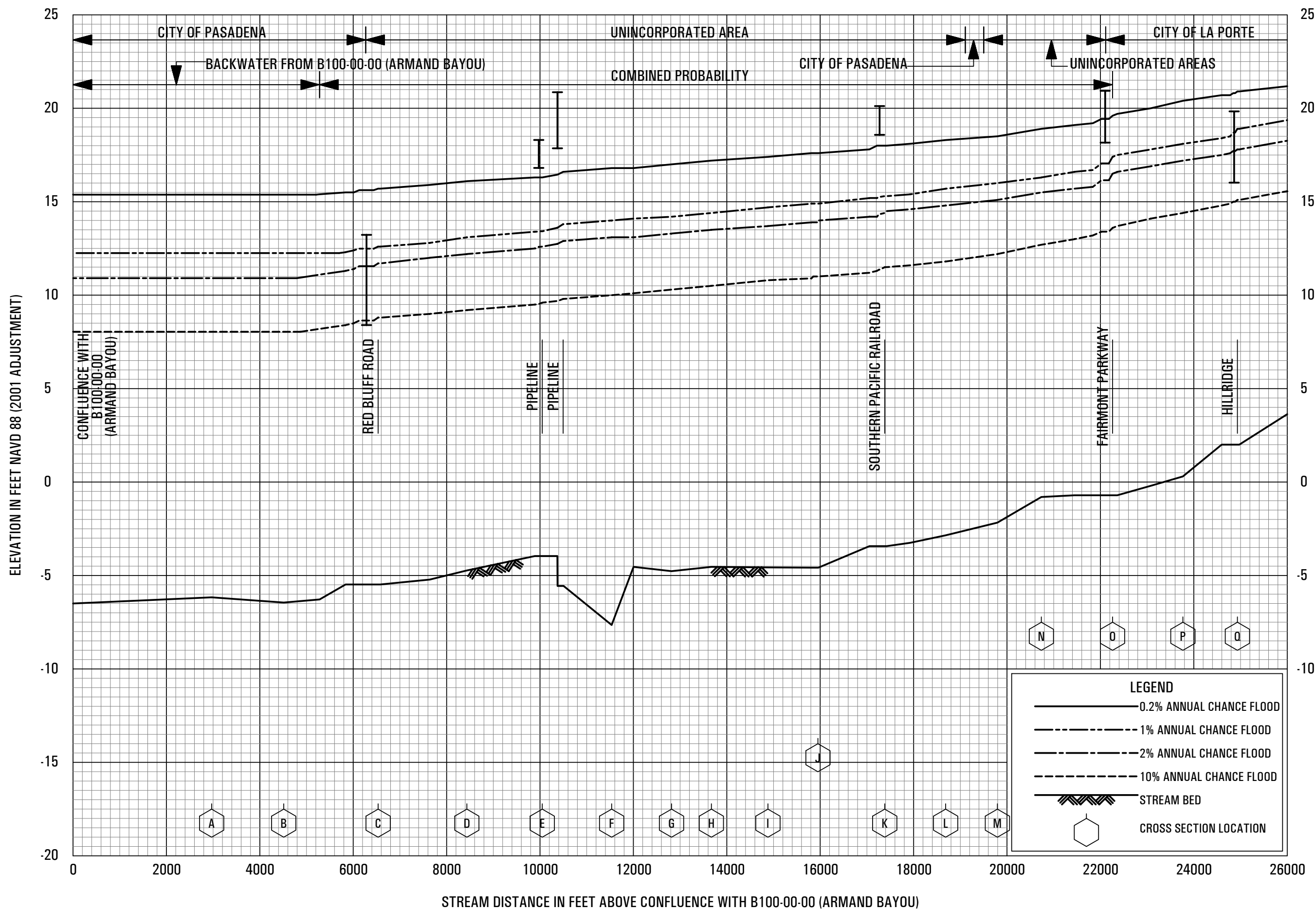


FLOOD PROFILES

B100-00-00 (ARMAND BAYOU)

FEDERAL EMERGENCY MANAGEMENT AGENCY

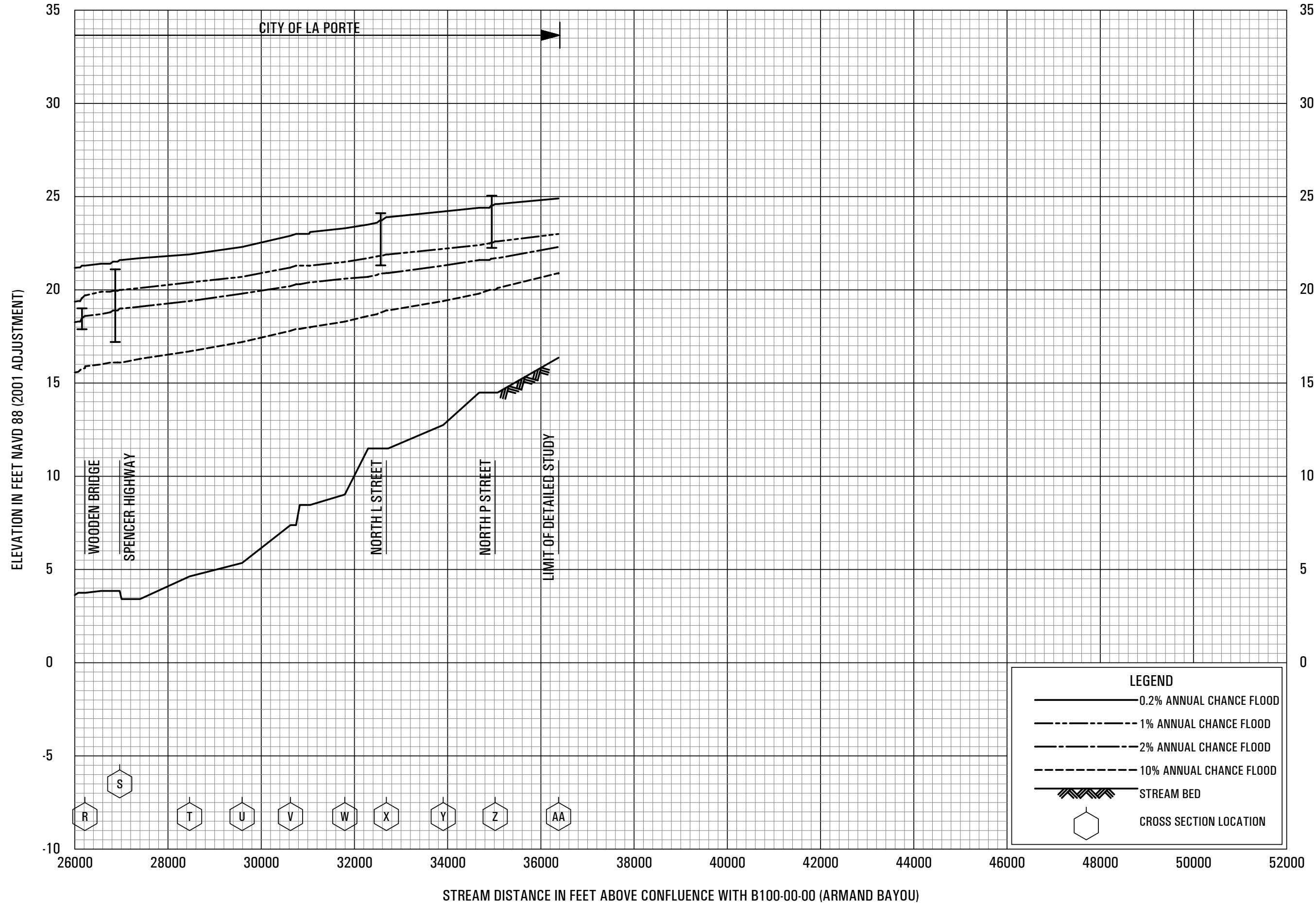
HARRIS COUNTY, TX
AND INCORPORATED AREAS



FLOOD PROFILES
B106-00-00 (BIG ISLAND SLOUGH)

FEDERAL EMERGENCY MANAGEMENT AGENCY
HARRIS COUNTY, TX
AND INCORPORATED AREAS

B08P

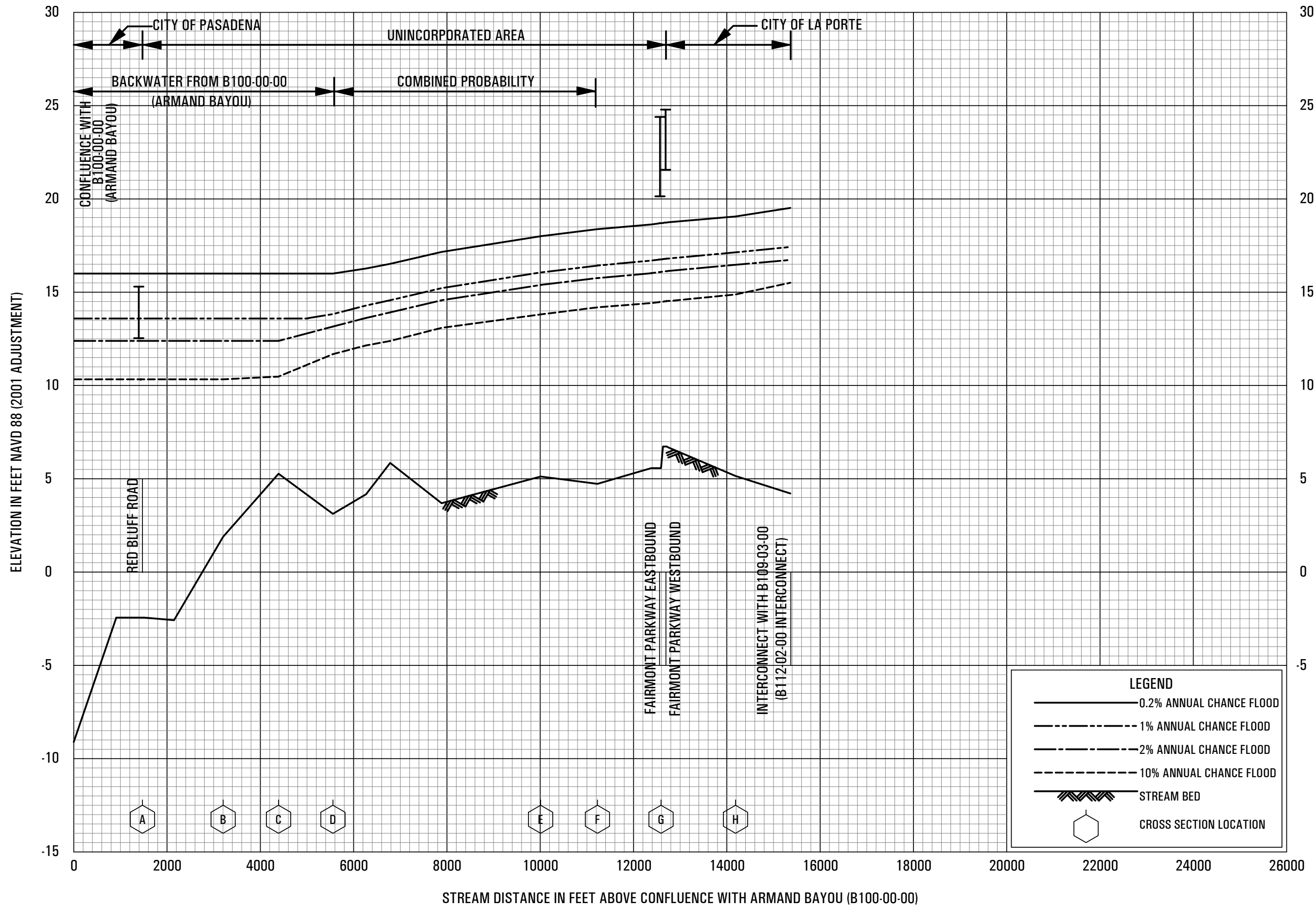


FLOOD PROFILES

B106-00-00 (BIG ISLAND SLOUGH)

FEDERAL EMERGENCY MANAGEMENT AGENCY
HARRIS COUNTY, TX
 AND INCORPORATED AREAS

B09P



FLOOD PROFILES

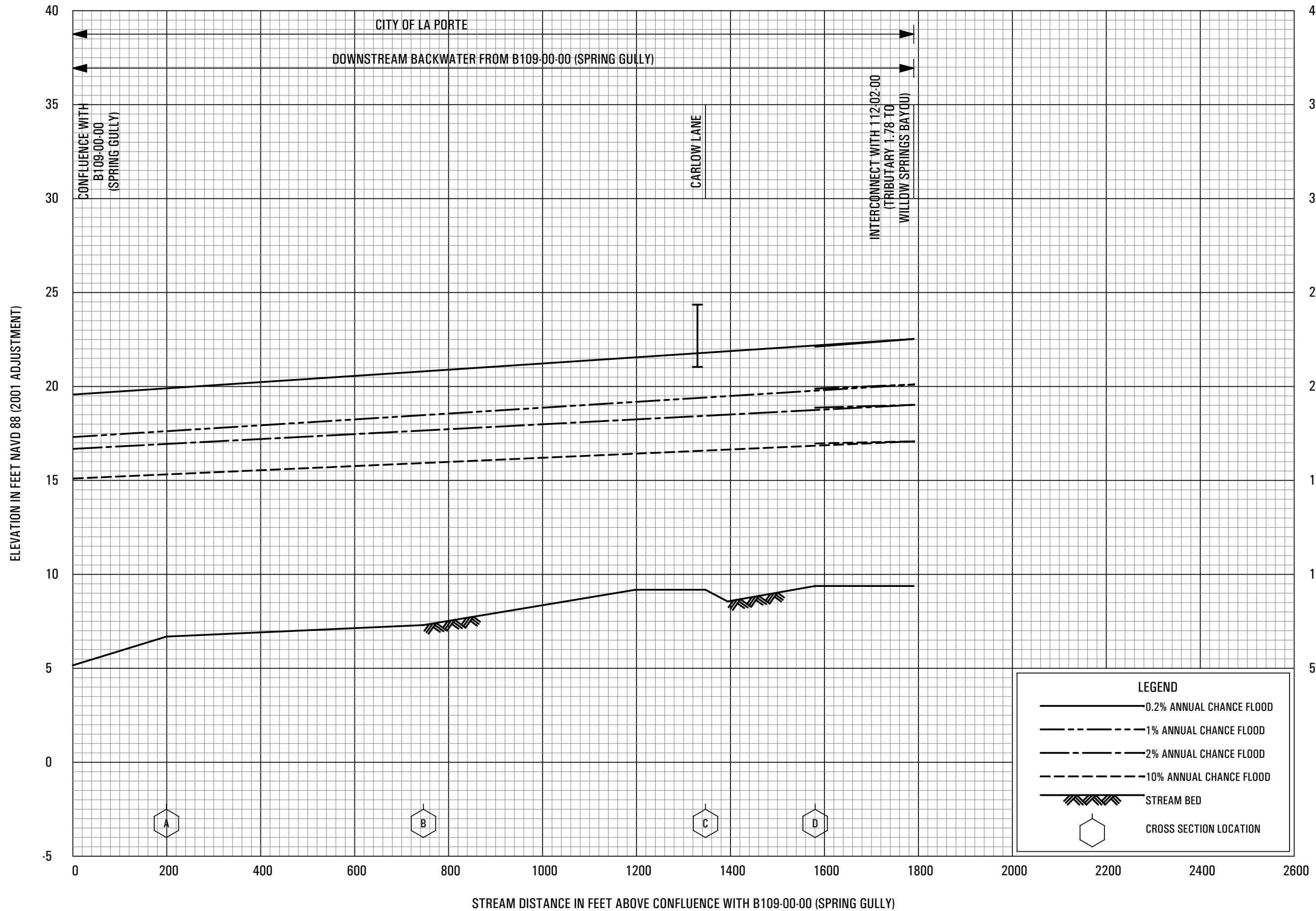
SPRING GULLY (B109-00-00)

FEDERAL EMERGENCY MANAGEMENT AGENCY

HARRIS COUNTY, TX

COUNTY NAME

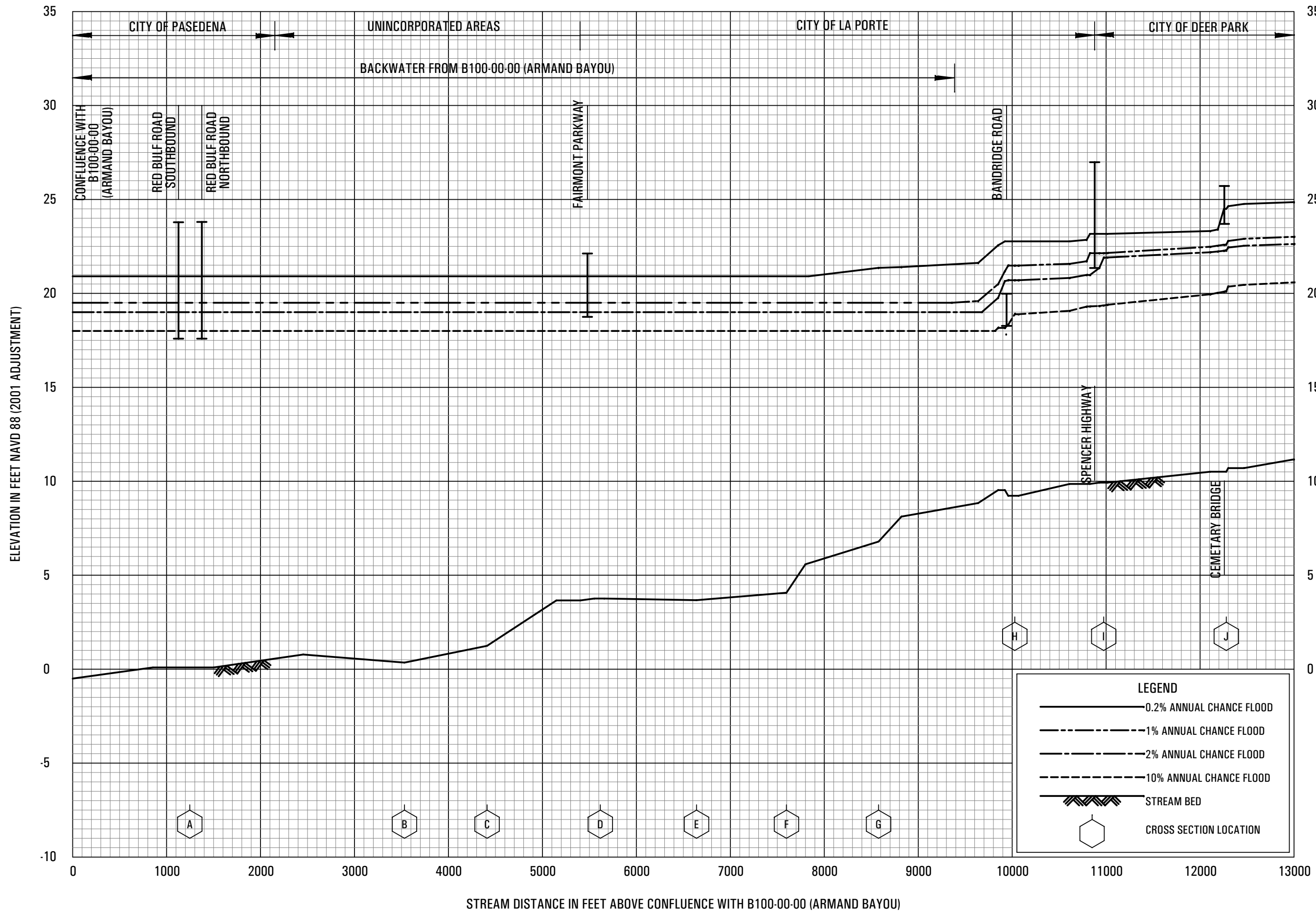
B10P



FLOOD PROFILES

B109-03-00 (B112-02-00 INTERCONNECT)

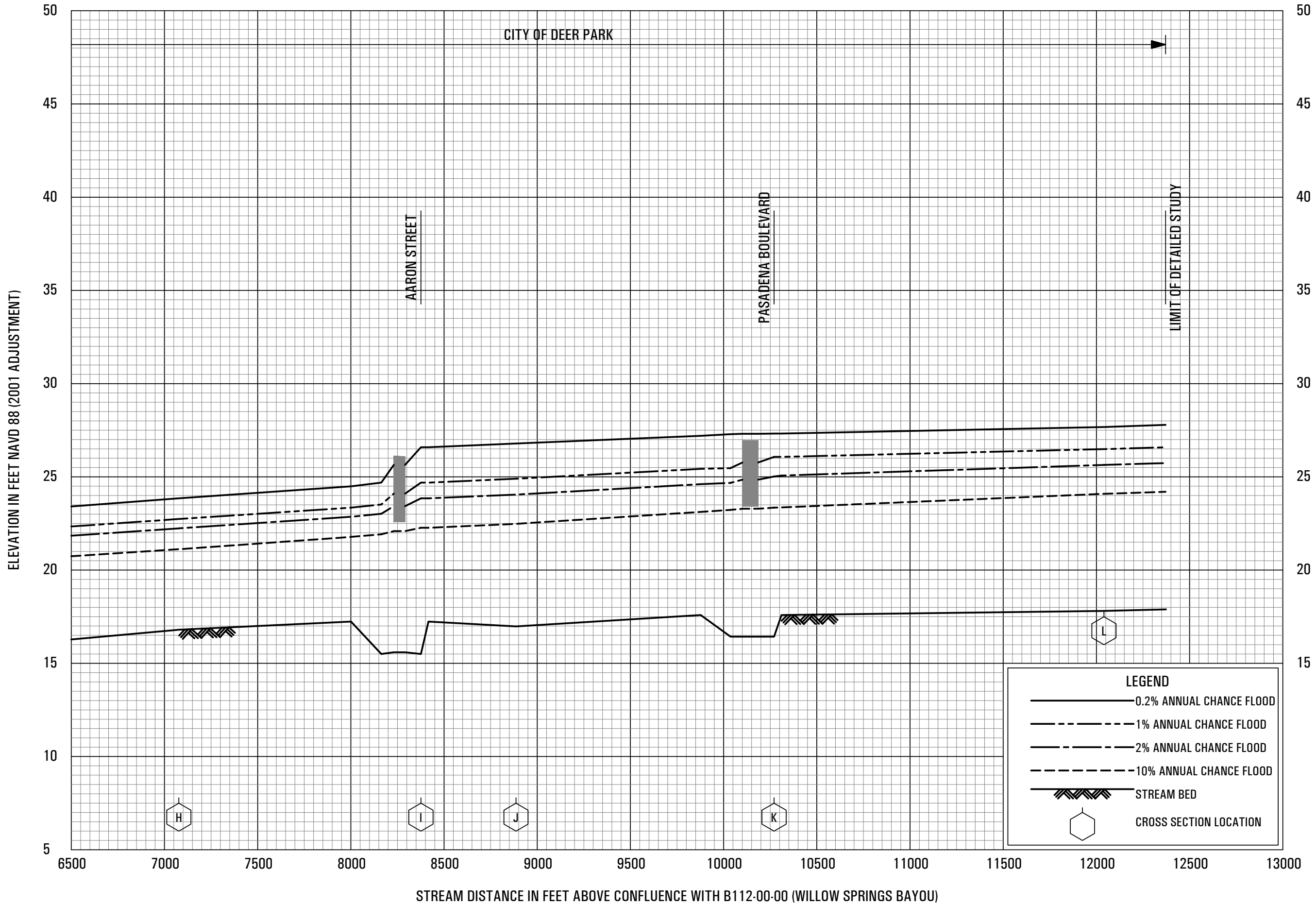
**FEDERAL EMERGENCY MANAGEMENT AGENCY
HARRIS COUNTY, TX
AND INCORPORATED AREAS**



FLOOD PROFILES

B112-00-00 (WILLOW SPRINGS BAYOU)

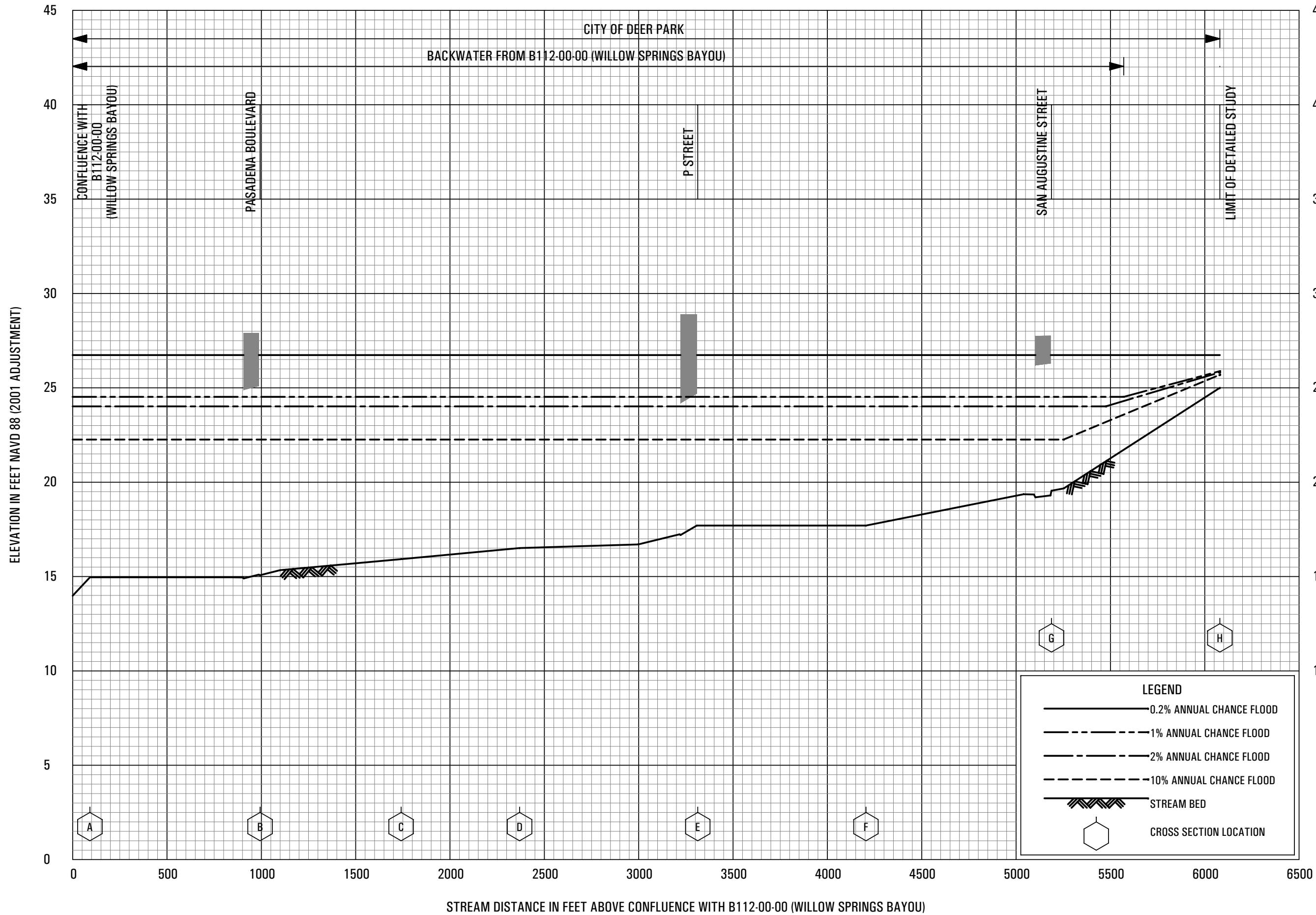
FEDERAL EMERGENCY MANAGEMENT AGENCY
HARRIS COUNTY, TX
 AND INCORPORATED AREAS



FLOOD PROFILES

B112-02-00 (TRIBUTARY 1.78 TO WILLOW SPRINGS BAYOU)

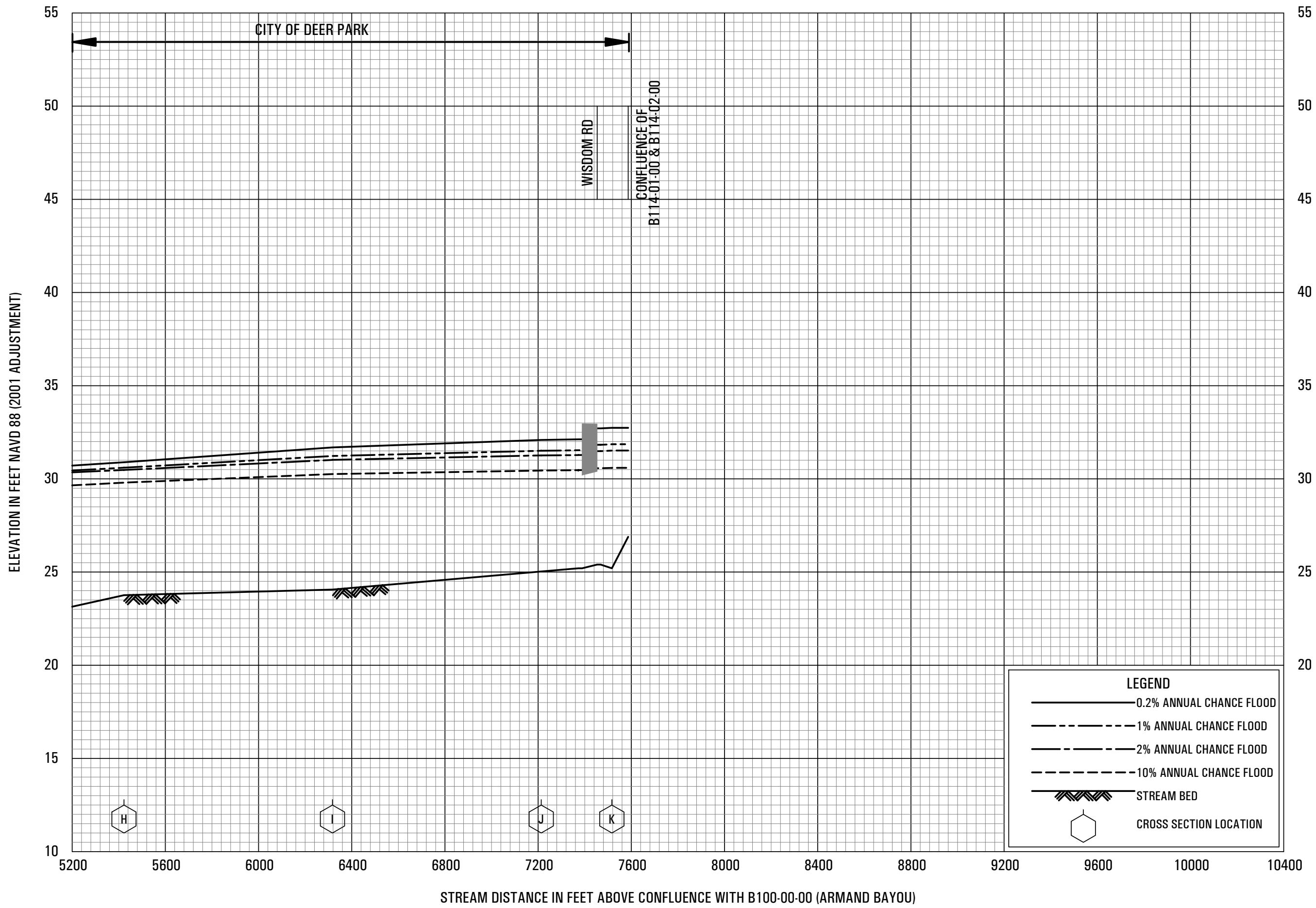
FEDERAL EMERGENCY MANAGEMENT AGENCY
HARRIS COUNTY, TX
 AND INCORPORATED AREAS



FLOOD PROFILES

B112-04-00 (TRIBUTARY B TO WILLOW SPRINGS BAYOU)

FEDERAL EMERGENCY MANAGEMENT AGENCY
 HARRIS COUNTY, TX
 AND INCORPORATED AREAS

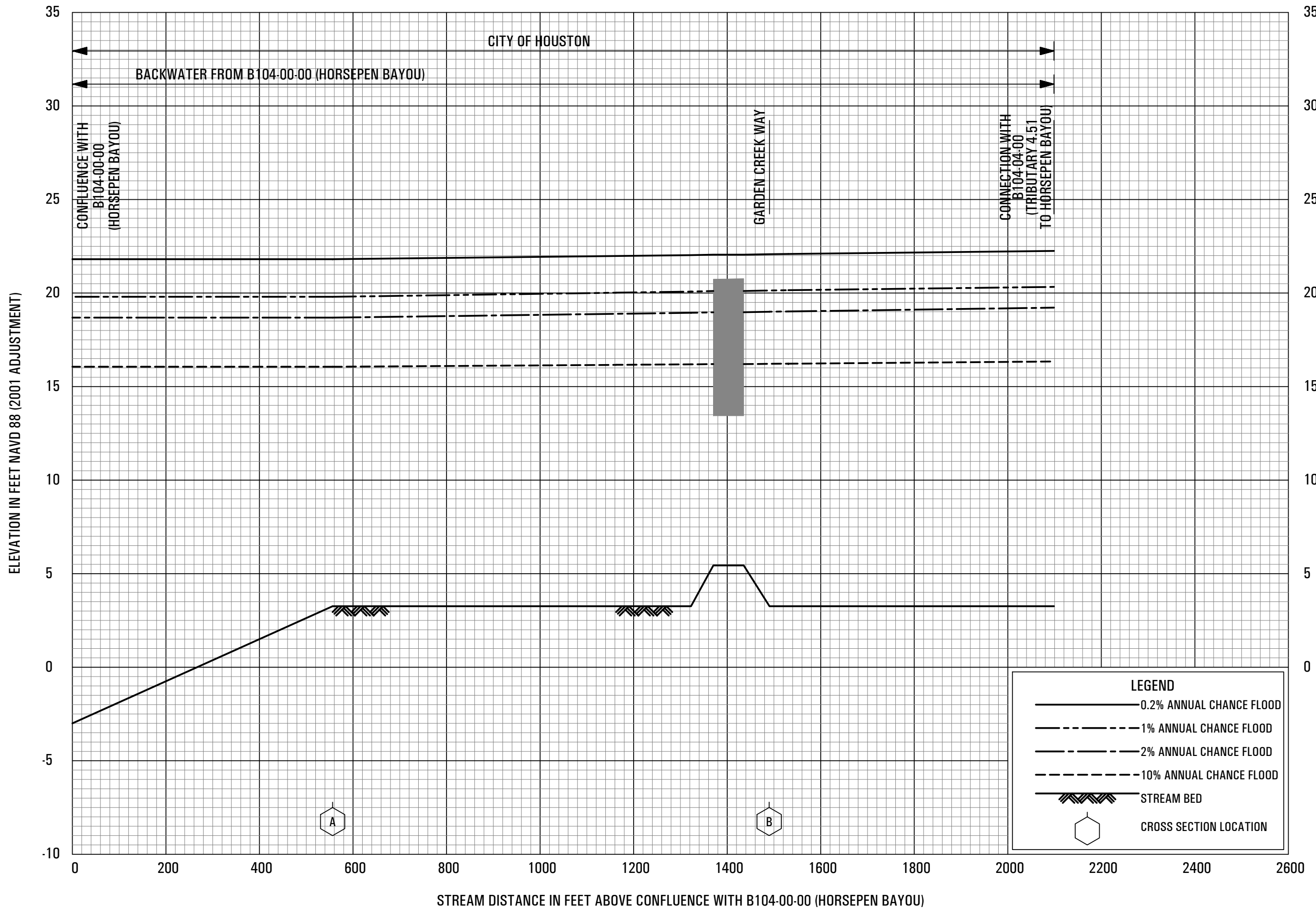


FLOOD PROFILES

B114-00-00 (COUNTY "C", D.D. #5)

FEDERAL EMERGENCY MANAGEMENT AGENCY
HARRIS COUNTY, TX
 AND INCORPORATED AREAS

B20P



FLOOD PROFILES

B204-04-00 (HORSEPEN BAYOU DIVERSION CHANNEL)

**FEDERAL EMERGENCY MANAGEMENT AGENCY
HARRIS COUNTY, TX
AND INCORPORATED AREAS**