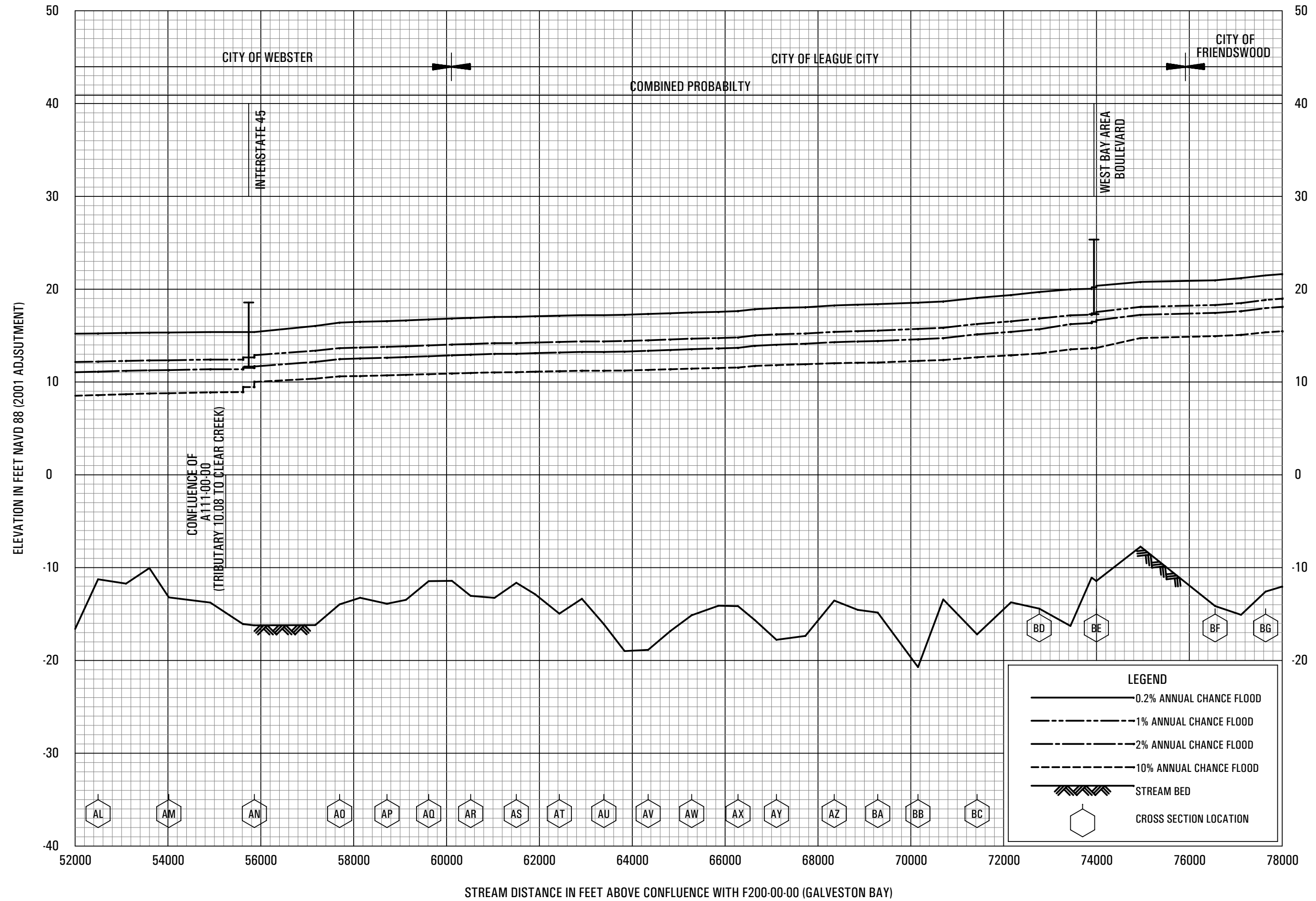


FLOOD PROFILES

A100-00-00 (CLEAR CREEK)

FEDERAL EMERGENCY MANAGEMENT AGENCY
HARRIS COUNTY, TX
 AND INCORPORATED AREAS

A02P

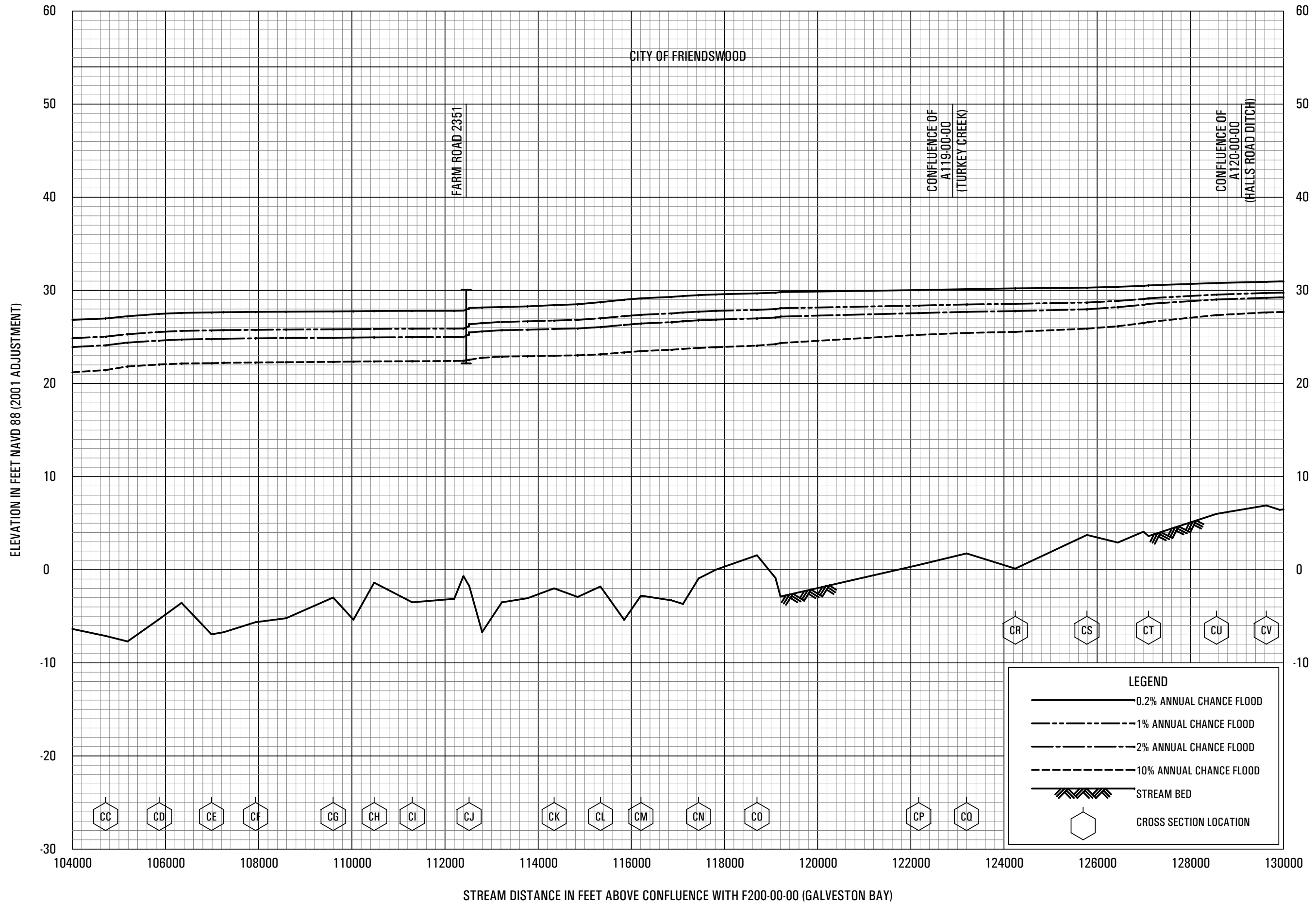


FLOOD PROFILES

A100-00-00 (CLEAR CREEK)

FEDERAL EMERGENCY MANAGEMENT AGENCY
HARRIS COUNTY, TX
 AND INCORPORATED AREAS

A03P

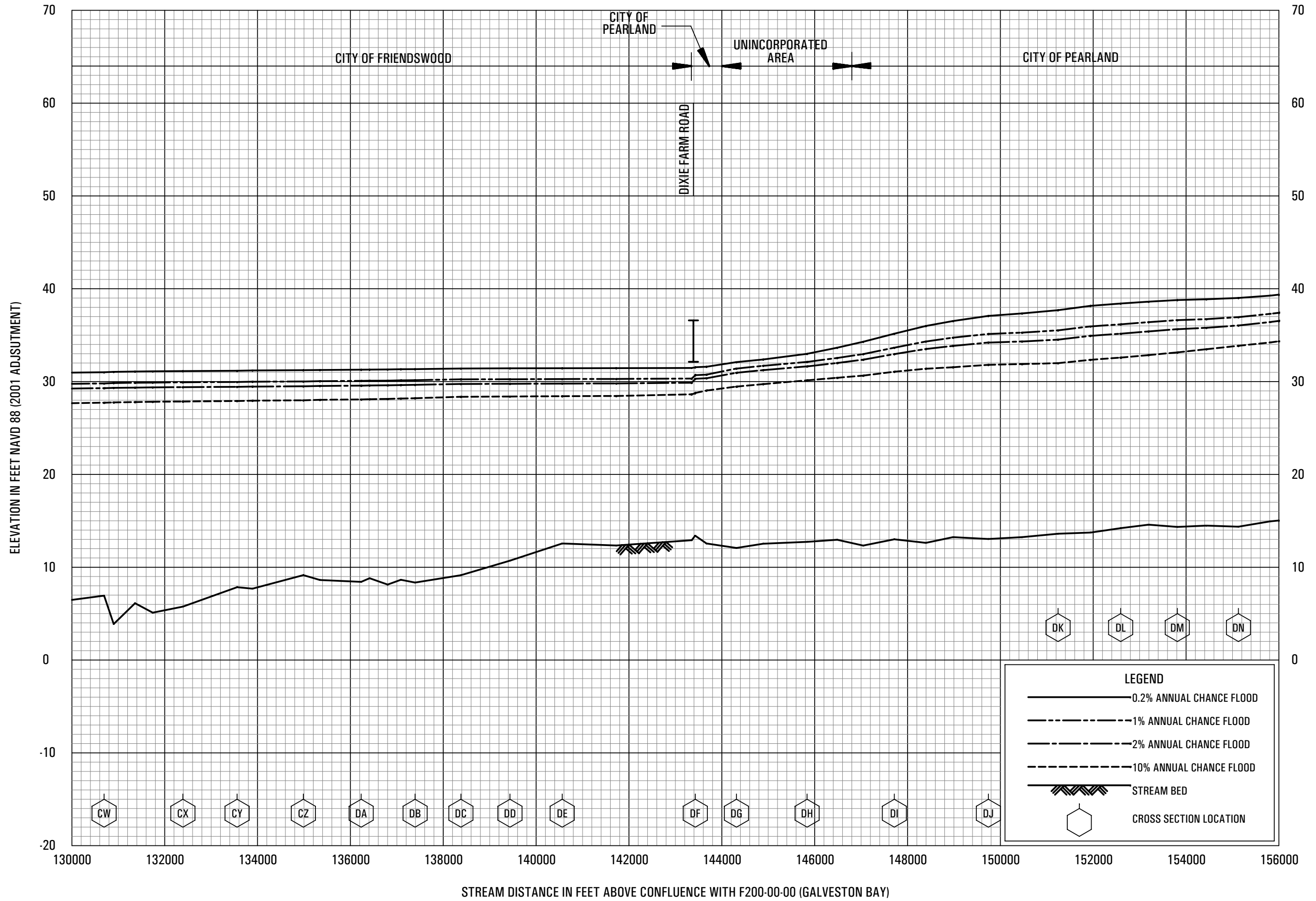


FLOOD PROFILES

A100-00-00 (CLEAR CREEK)

FEDERAL EMERGENCY MANAGEMENT AGENCY

HARRIS COUNTY, TX
AND INCORPORATED AREAS



FLOOD PROFILES

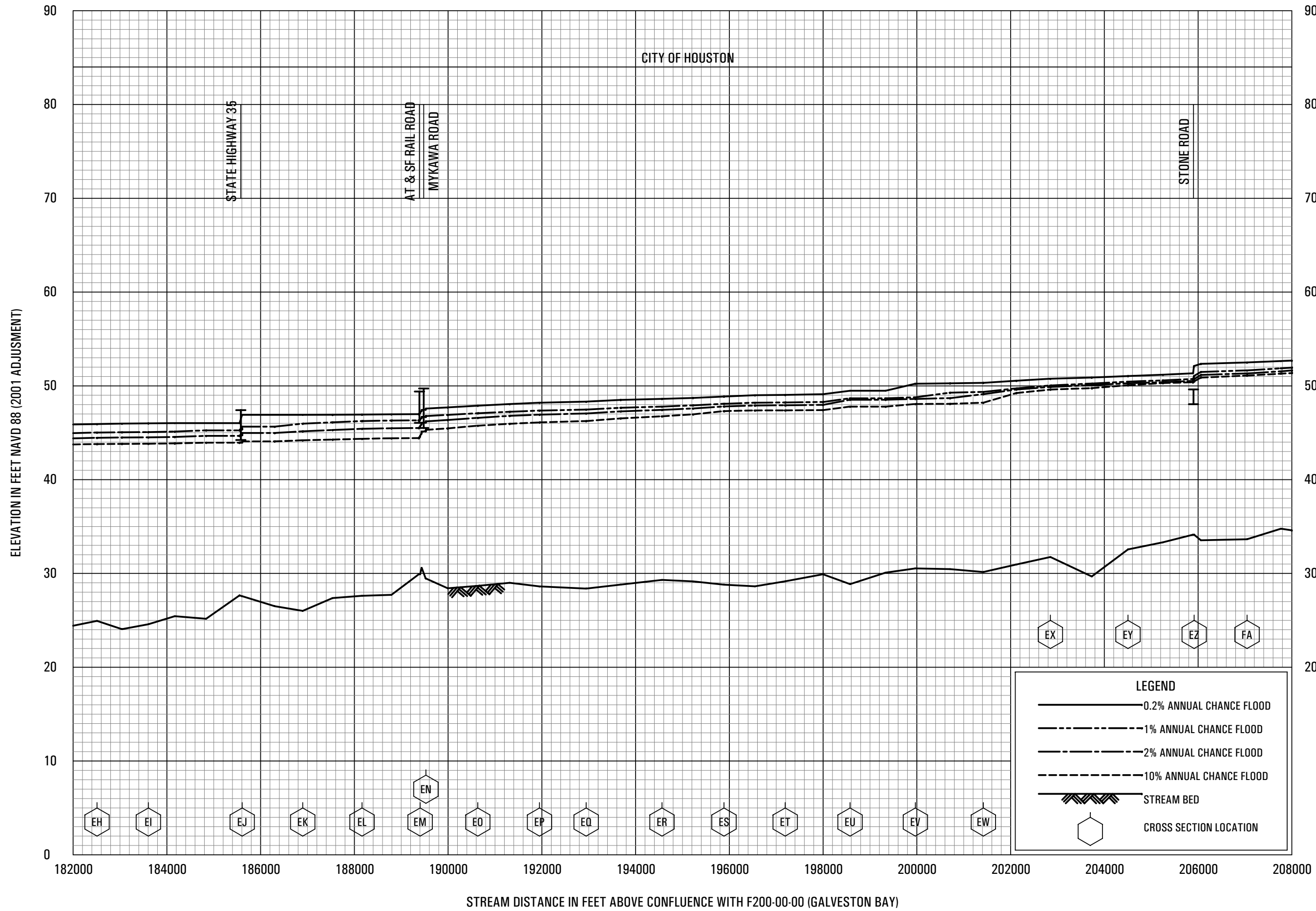
A100-00-00 (CLEAR CREEK)

FEDERAL EMERGENCY MANAGEMENT AGENCY

HARRIS COUNTY, TX

AND INCORPORATED AREAS

A06P

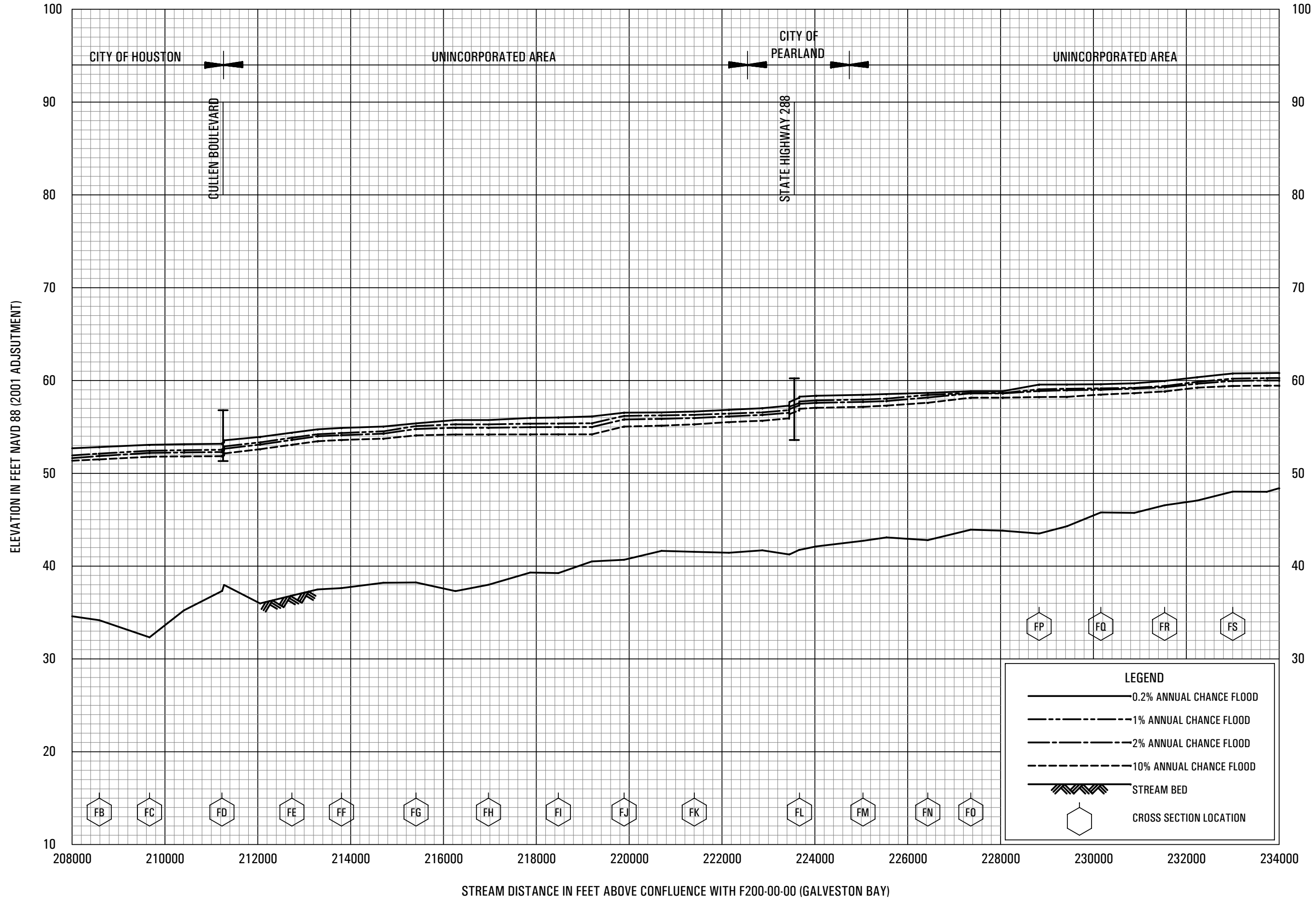


FLOOD PROFILES

A100-00-00 (CLEAR CREEK)

FEDERAL EMERGENCY MANAGEMENT AGENCY

HARRIS COUNTY, TX
AND INCORPORATED AREAS



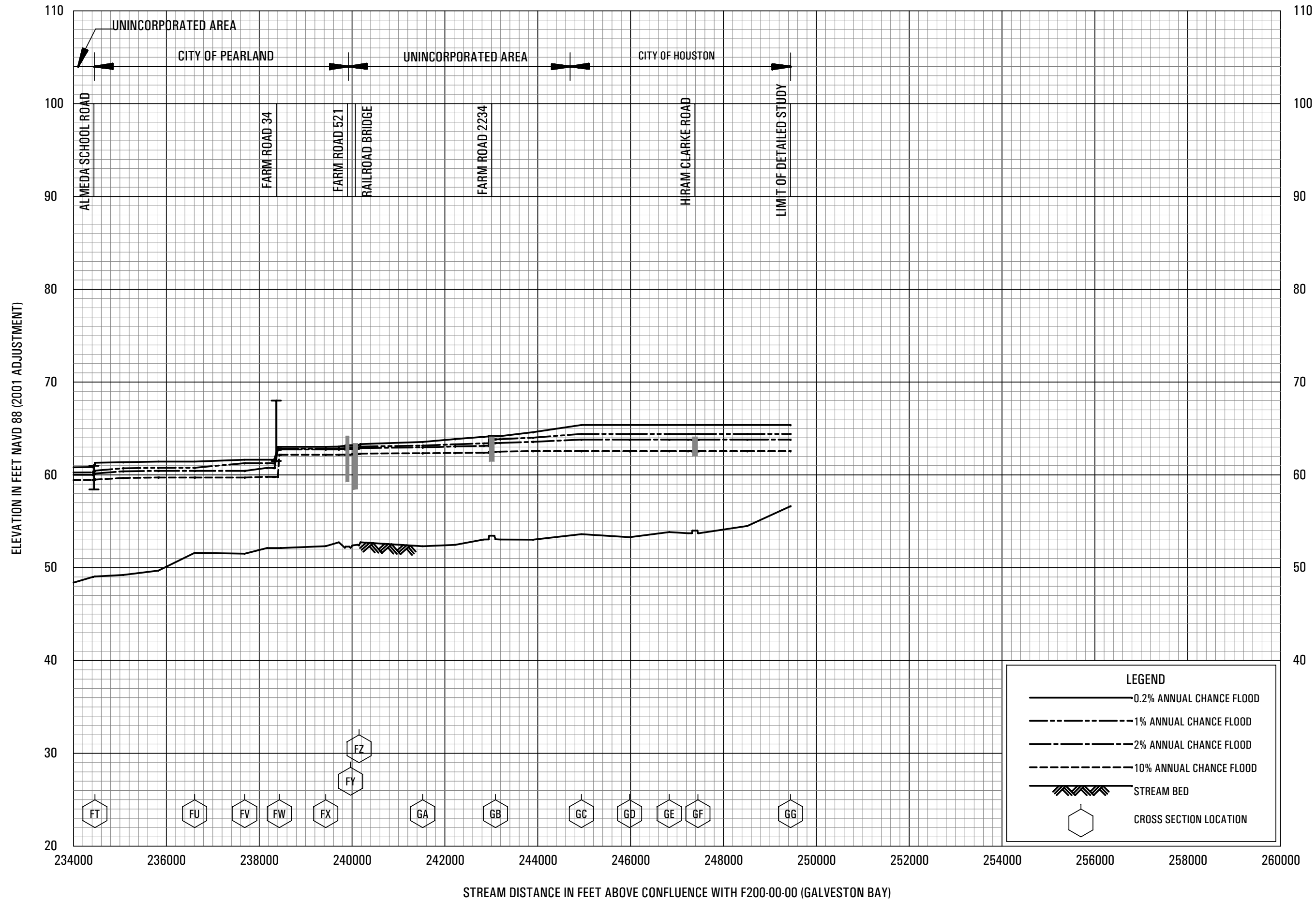
FLOOD PROFILES

A100-00-00 (CLEAR CREEK)

FEDERAL EMERGENCY MANAGEMENT AGENCY

HARRIS COUNTY, TX
AND INCORPORATED AREAS

A09P



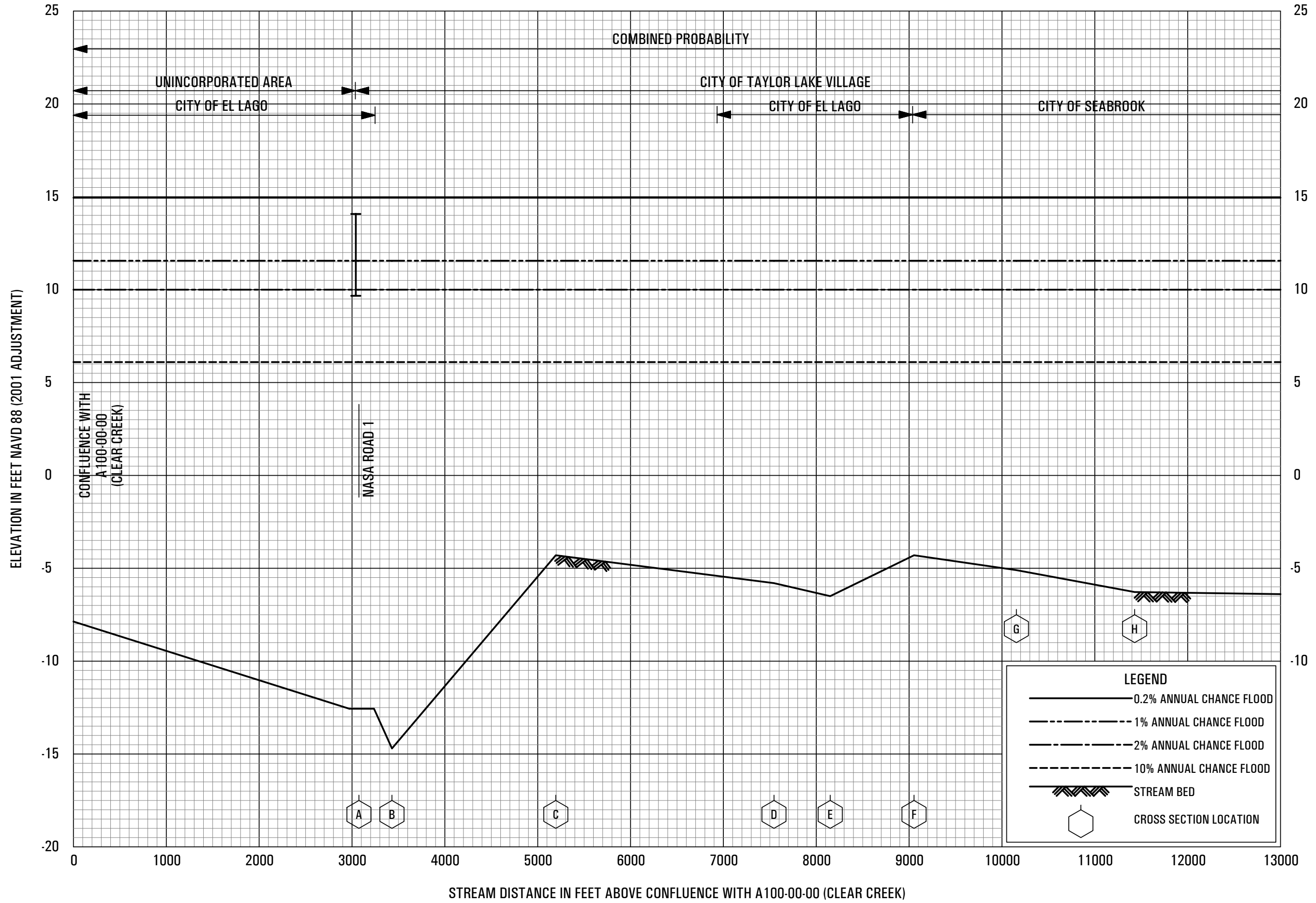
FLOOD PROFILES

A100-00-00 (CLEAR CREEK)

FEDERAL EMERGENCY MANAGEMENT AGENCY

HARRIS COUNTY, TX

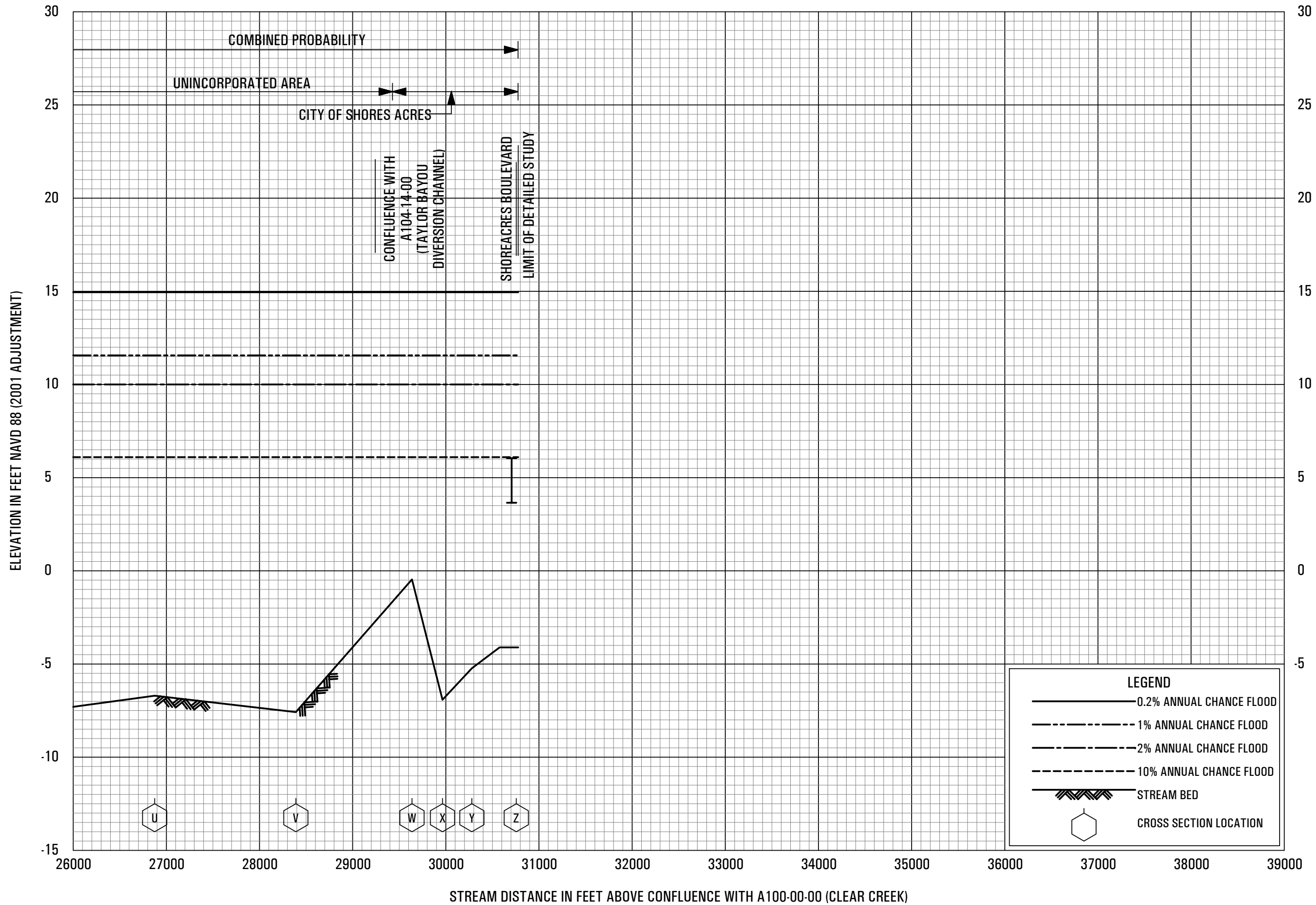
AND INCORPORATED AREAS



FLOOD PROFILES

A104-00-00 (TAYLOR BAYOU)

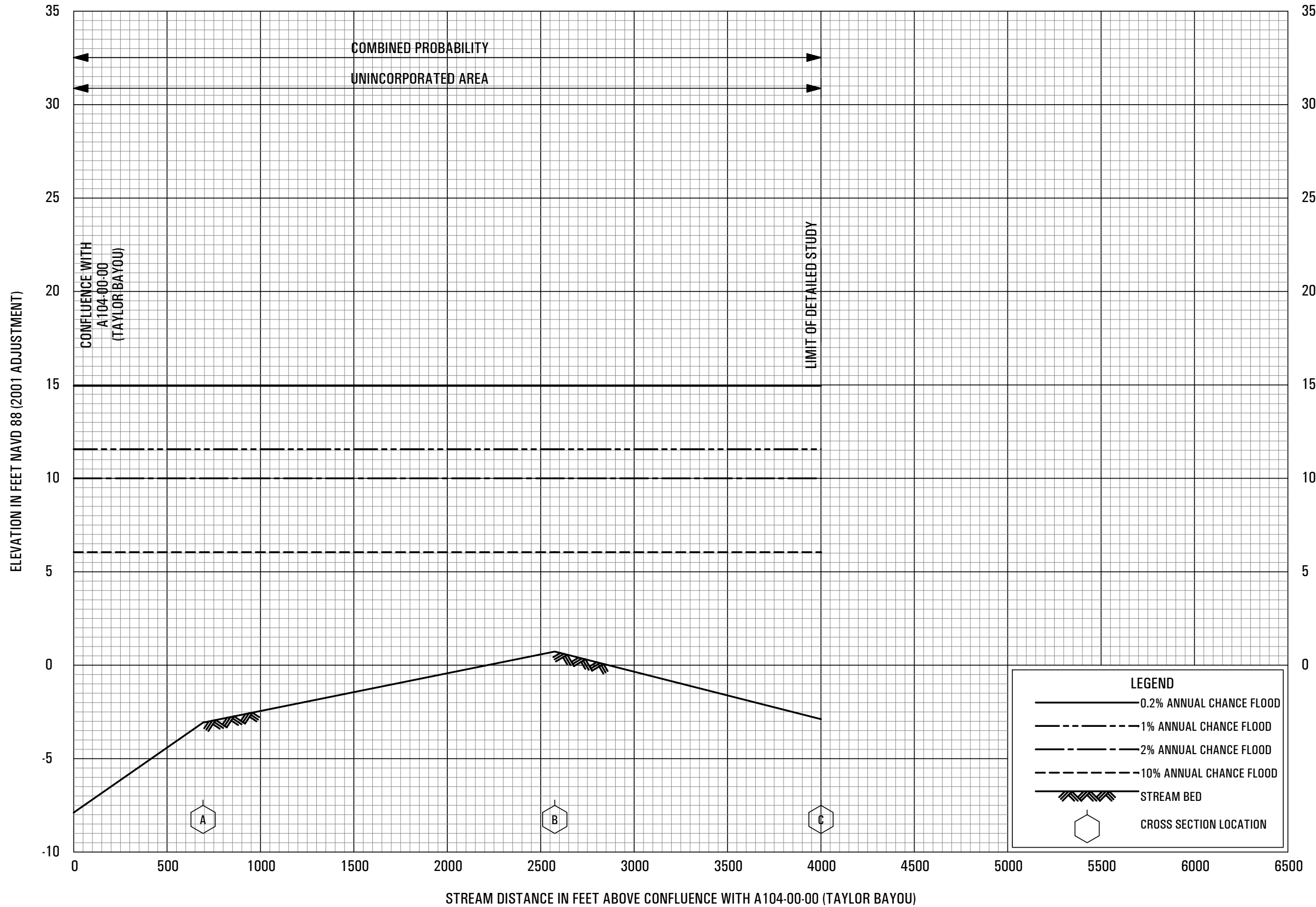
FEDERAL EMERGENCY MANAGEMENT AGENCY
HARRIS COUNTY, TX
AND INCORPORATED AREAS



FLOOD PROFILES

A104-00-00 (TAYLOR BAYOU)

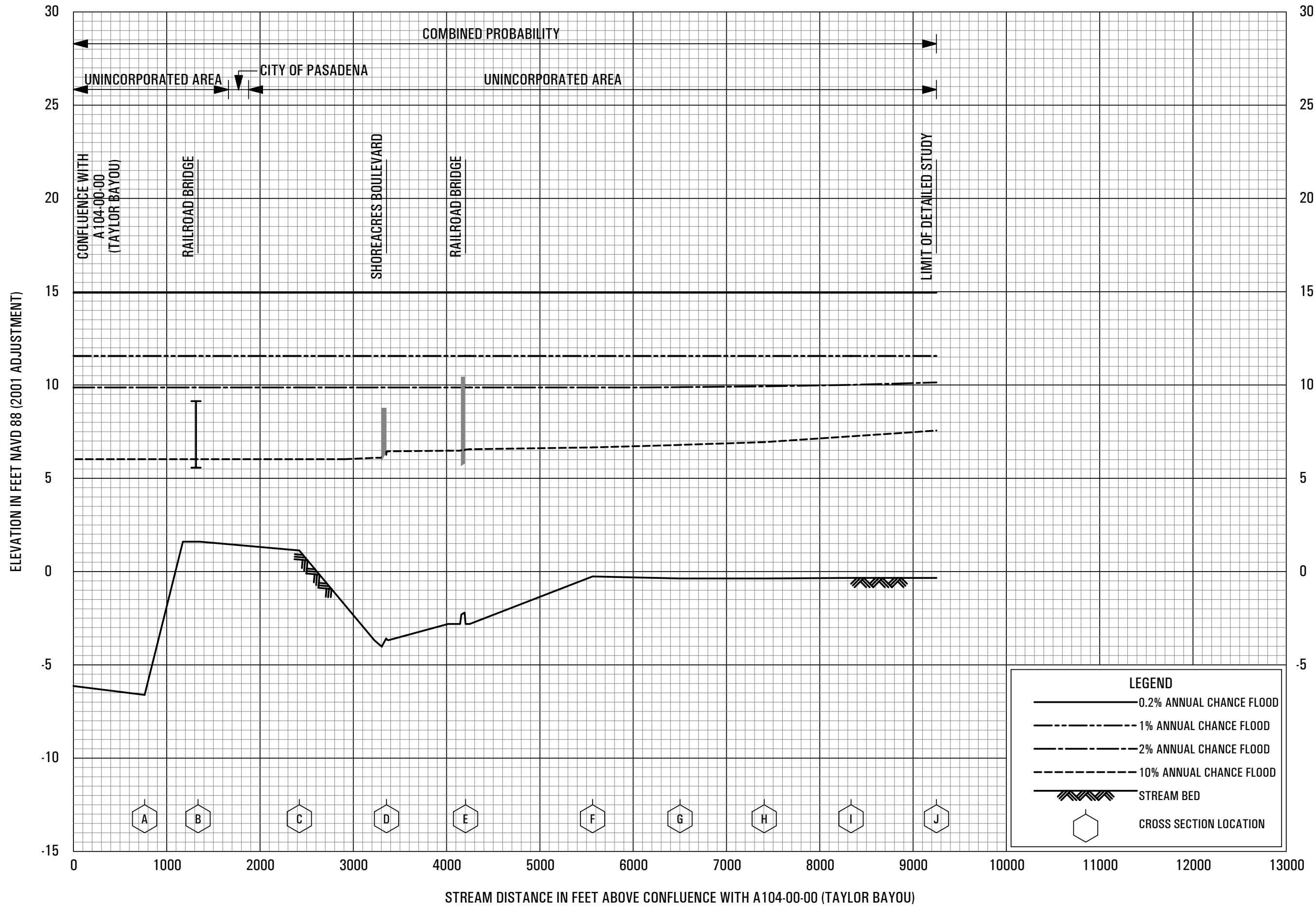
FEDERAL EMERGENCY MANAGEMENT AGENCY
 HARRIS COUNTY, TX
 AND INCORPORATED AREAS



FLOOD PROFILES

A104-04-00 (TRIBUTARY 3.10 TO TAYLOR BAYOU)

FEDERAL EMERGENCY MANAGEMENT AGENCY
 HARRIS COUNTY, TX
 AND INCORPORATED AREAS

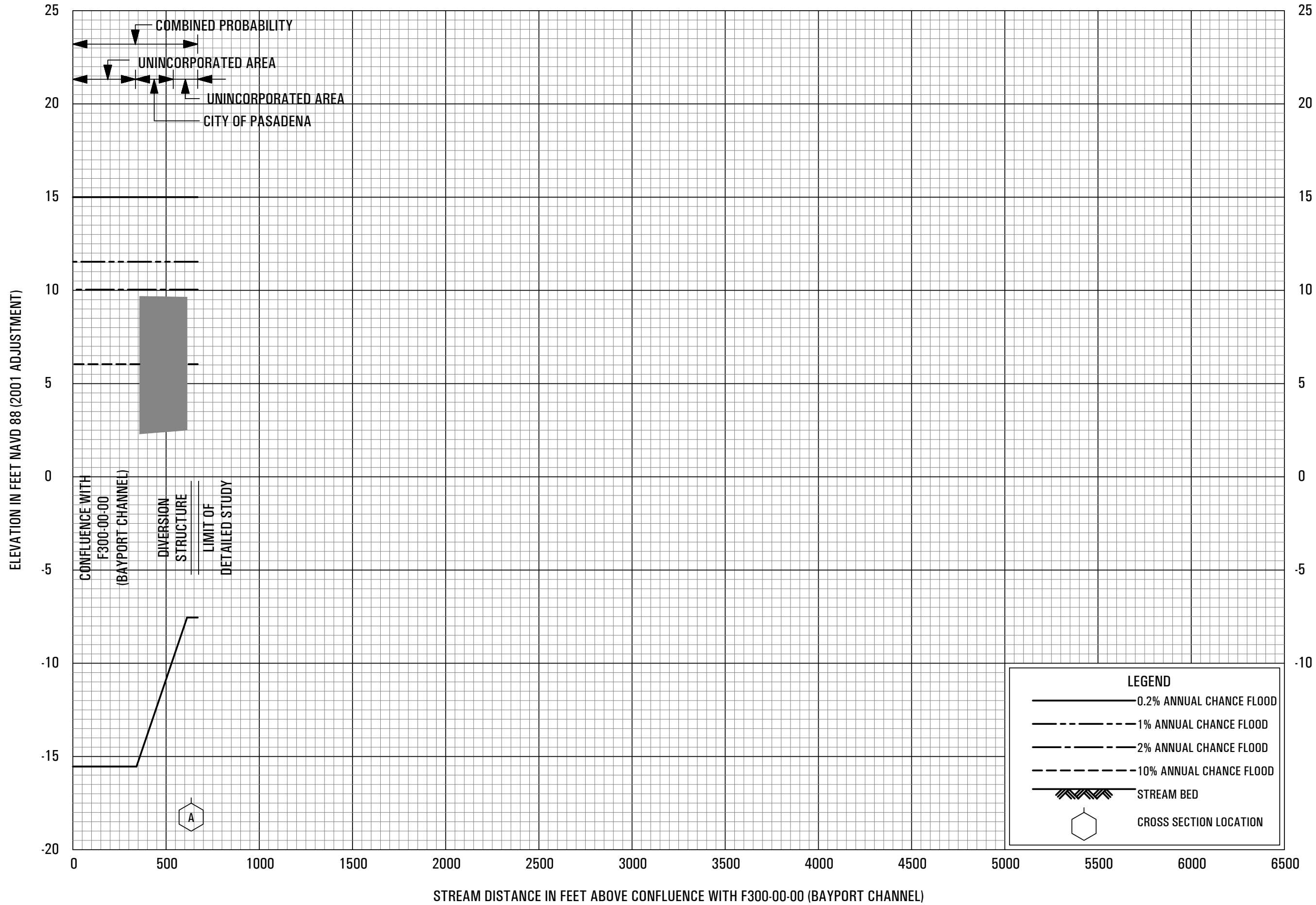


FLOOD PROFILES

A104-07-00 (TRIBUTARY 3.93 TO TAYLOR BAYOU)

FEDERAL EMERGENCY MANAGEMENT AGENCY

HARRIS COUNTY, TX
AND INCORPORATED AREAS

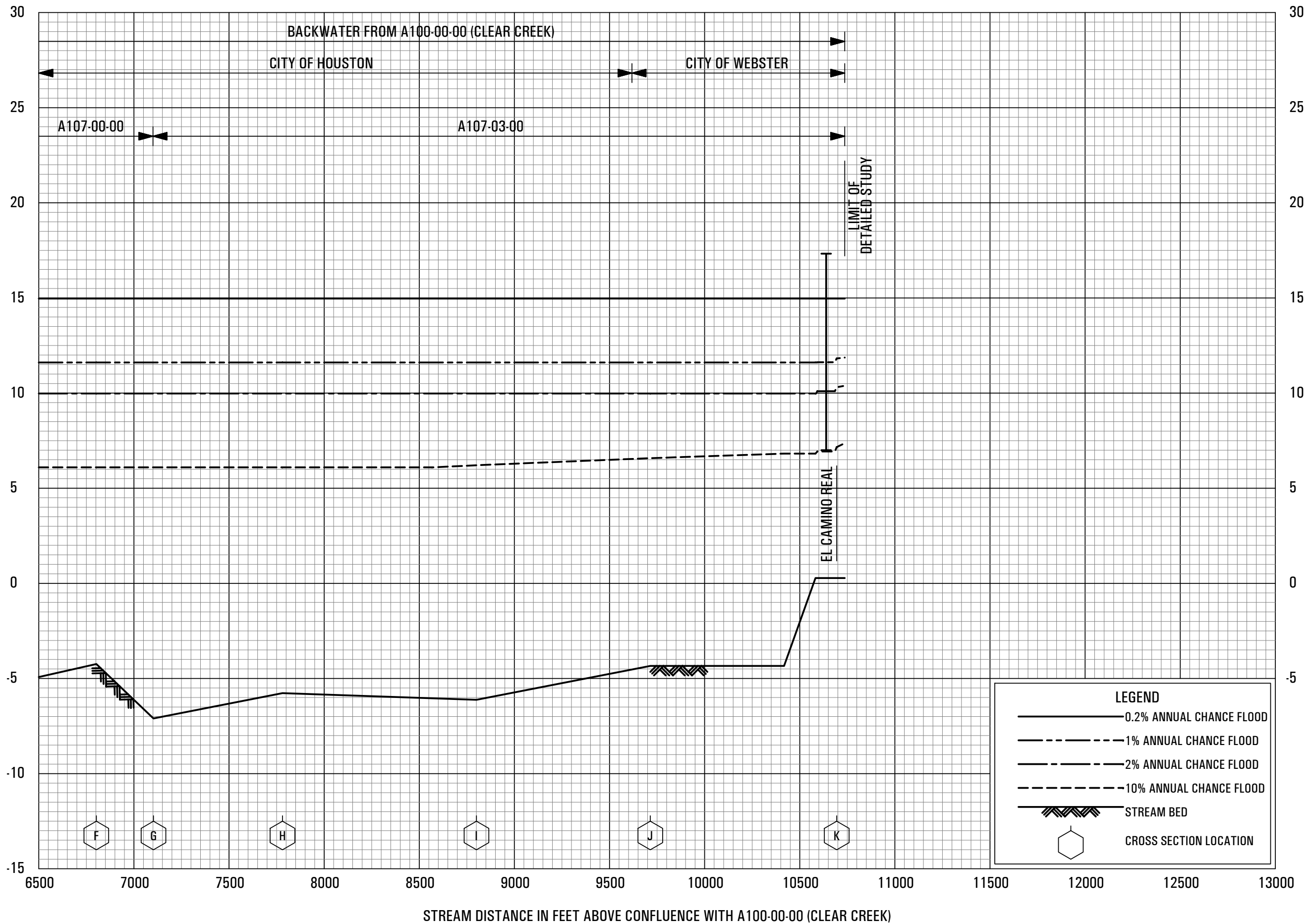


FLOOD PROFILES

A104-14-00 (TAYLOR BAYOU DIVERSION CHANNEL)

**FEDERAL EMERGENCY MANAGEMENT AGENCY
HARRIS COUNTY, TX
AND INCORPORATED AREAS**

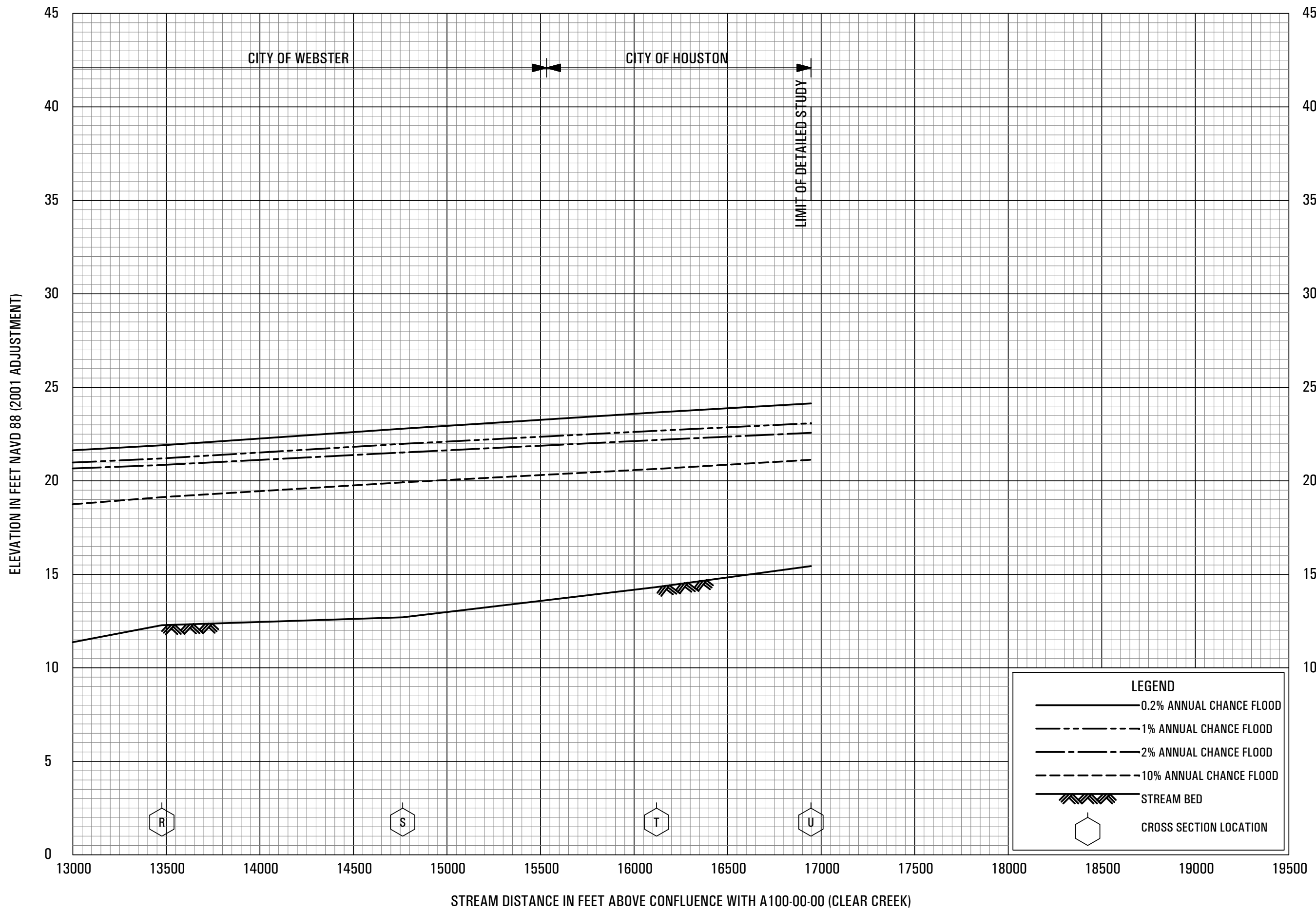
ELEVATION IN FEET NAVD 88 (2001 ADJUSTMENT)



FLOOD PROFILES

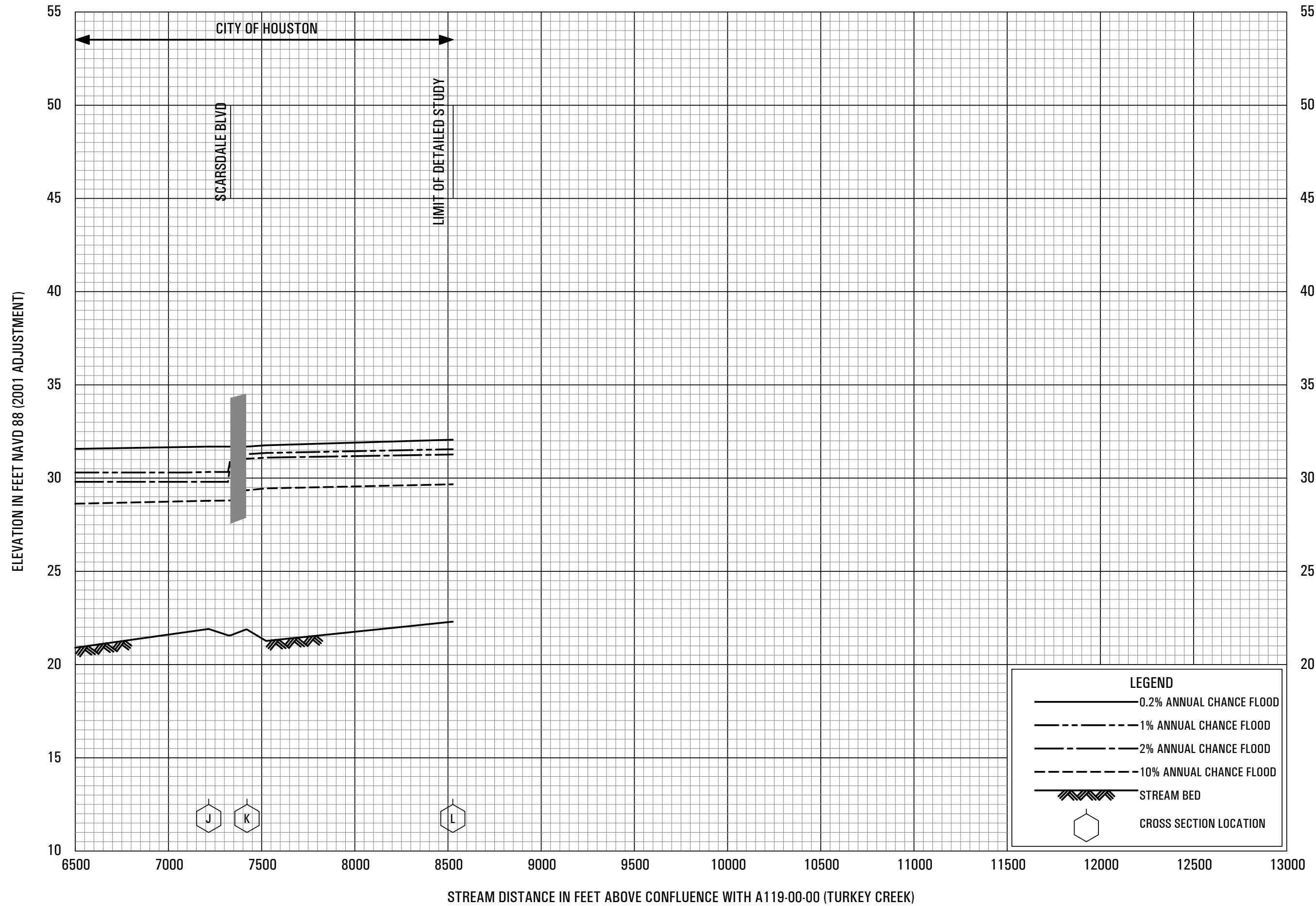
A107-00-00 (COW BAYOU) AND
A107-03-00 (UNNAMED TRIBUTARY TO COW BAYOU)

FEDERAL EMERGENCY MANAGEMENT AGENCY
HARRIS COUNTY, TX
AND INCORPORATED AREAS



FLOOD PROFILES
A111-00-00 (TRIBUTARY 10.08 TO CLEAR CREEK)

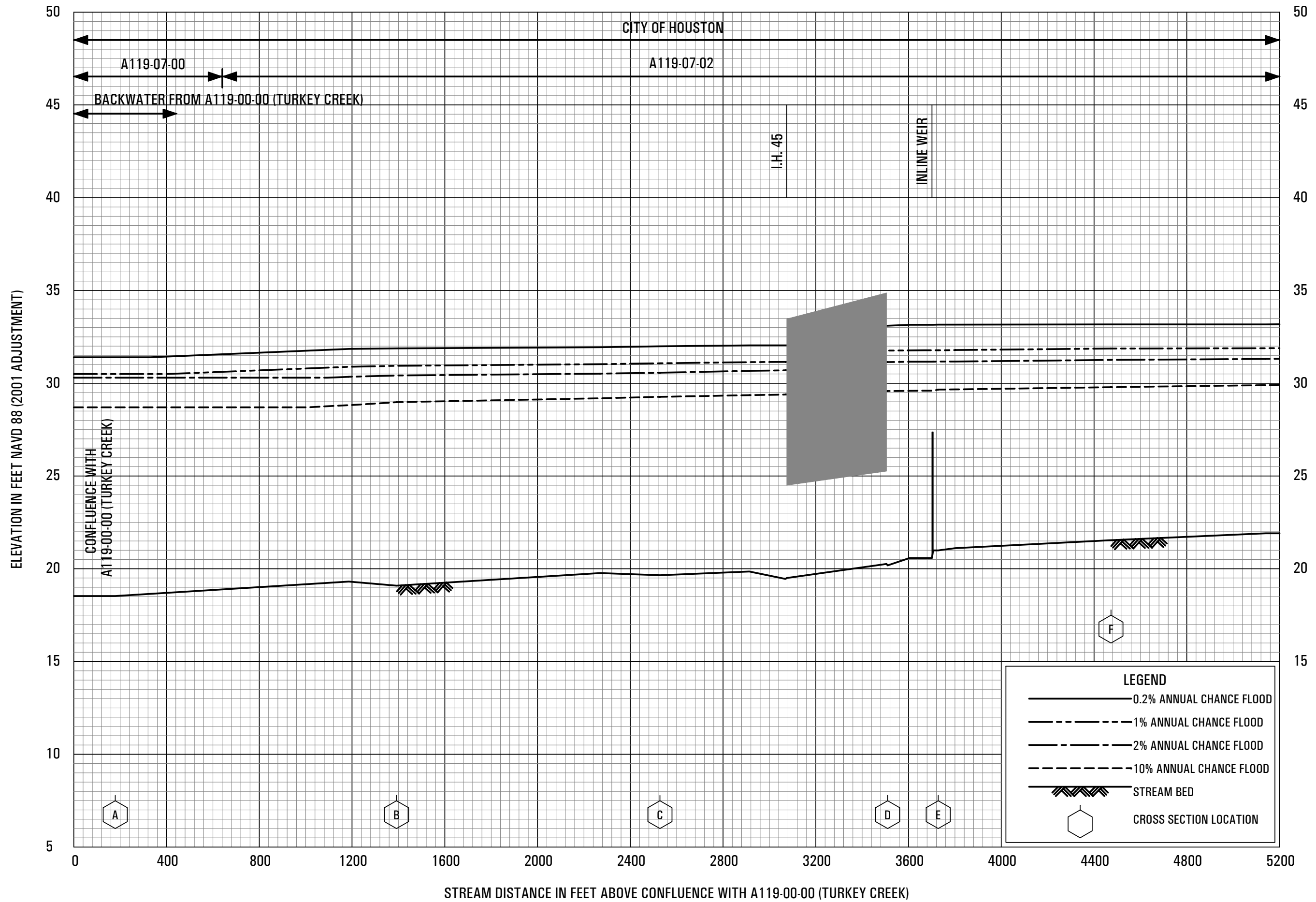
FEDERAL EMERGENCY MANAGEMENT AGENCY
HARRIS COUNTY, TX
AND INCORPORATED AREAS



FLOOD PROFILES

A119-05-00 (UNNAMED TRIBUTARY TO TURKEY CREEK)

FEDERAL EMERGENCY MANAGEMENT AGENCY
HARRIS COUNTY, TX, TX
 AND INCORPORATED AREAS



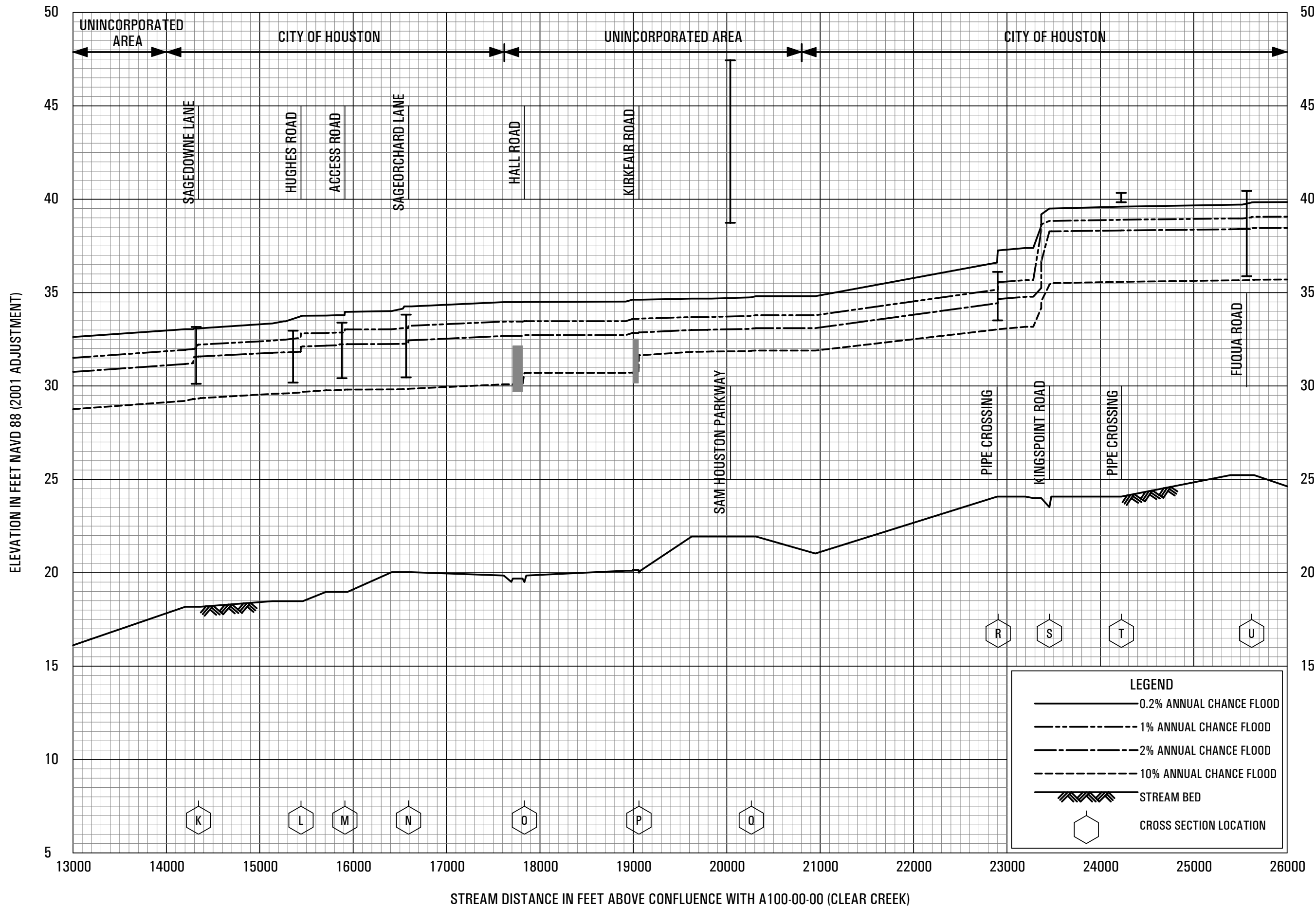
FLOOD PROFILES

A119-07-00 (UNNAMED TRIBUTARY TO TURKEY CREEK)
 AND A119-07-02 (UNNAMED TRIBUTARY TO A119-07-00)

FEDERAL EMERGENCY MANAGEMENT AGENCY

HARRIS COUNTY, TX
 AND INCORPORATED AREAS

A29P



FLOOD PROFILES

A120-00-00 (HALLS ROAD DITCH)

FEDERAL EMERGENCY MANAGEMENT AGENCY
HARRIS COUNTY, TX
 AND INCORPORATED AREAS

